

**+NOTICE!!**

**These documents have been scanned!**

**Do not place un-scanned documents beneath this notice!**

**Do not remove this notice from this file!**

GPO Jacket No. 560-102  
Print Order 61540  
Rise Business Services, LLC  
Job=AZ15 7/15/2019



Box Number= AZ15163



Claim Begin-End: AMC337218-AMC337226

**1 Initial Receipt**



AZ15163-1

AMC337218-AMC338324

Date Prepared: February 14, 1996

Lead A MC Number: A MC 337218

Ending A MC Number: A MC 337226

CASE CLAIM INDEX

<u>SERIAL NUMBER</u>	<u>CLOSURE DECISION DATE</u>	<u>CLAIM NAME</u>
A MC 337218	3/10/2017	BYDCO #1
A MC 337219		BYDCO #2
A MC 337220		BYDCO #3
A MC 337221		BYDCO #4
A MC 337222		BYDCO #5
A MC 337223		BYDCO #6
A MC 337224		BYDCO #7
A MC 337225		BYDCO #8
A MC 337226		BYDCO #9

UNITED STATES  
DEPARTMENT OF THE INTERIOR  
BUREAU OF LAND MANAGEMENT

RECEIPT AND ACCOUNTING ADVICE

NO. 1976043 04

TC/AZ 01/09/96

Subject: LOCATION & SERVICE FEE (9) 3 3 61 225.00  
 CLAIM MAINTENANCE FEE 1996 (9) 3 3 42 90.00  
 Applicant: BYDCO WORKS 3 3 53 900.00  
 P.O. BOX 42691  
 PHOENIX, AZ 85080-2691

337218

SAME AS CC

Remitter:

ENTERED IN COMPUTER @

2/7/96 Steven JB

Assignor:

LEASE MANAGEMENT DATA  NEW  UPDATE  PAYMENT

ORIGINAL SERIAL NO.	ASG.	TYPE	ST.	CTY.	FUND SYMBOL	ACRES/UNITS	RATE
AMC 337218-337226							

AMOUNT	ANV. DATE	EXP. DATE	BILL CYC.	S/C	DISTRICT	NEXT BILL	MISC. DATA	U of M	ACTUAL UNITS

ASSIGNMENT SERIAL NO.	ASG.	TYPE	ST.	CTY.	FUND SYMBOL	ACRES/UNITS	RATE

AMOUNT	ANV. DATE	EXP. DATE	BILL CYC.	S/C	DISTRICT	NEXT BILL	MISC. DATA	U of M	ACTUAL UNITS

APPLY REMITTANCE

ACTION	FUND SYMBOL	CTY.	AMOUNT
FILING FEE			
RENTAL			
UNEARNED			
REFUND			
TOTAL			
AMOUNT DUE			

Remarks:

BY: \_\_\_\_\_ DATE: \_\_\_\_\_

Lease in Escrow?  
 KGS?  
 Auto Escalates?  
 Auto Renew?

Of Interest?  
 Operating Rights?  
 Operator  
 Bond Filed?

FOR MMS USE ONLY

BILLEE NUMBER	FOREST REFUGE
OCS SECTION	
CODE	

**NOTICE!!**

**These documents have been scanned!**

**Do not place un-scanned documents beneath this notice!**

**Do not remove this notice from this file!**

GPO Jacket No. 560-102  
Print Order 61540  
Rise Business Services, LLC  
Job=AZ15 7/15/2019



Box Number= AZ15163



Claim Begin-End: AMC337218-AMC337226

**2 Correspondence**



AZ15163-1

AMC337218-AMC338324

**SENDER: COMPLETE THIS SECTION**

- Complete items 1, 2, and 3. Also complete item 4 if Restricted Delivery is desired.
- Print your name and address on the reverse so that we can return the card to you.
- Attach this card to the back of the mailpiece, or on the front if space permits.

1. Article Addressed to:

BYDCO WORKS  
610 E. BELL RD. STE 2  
PHOENIX AZ 85022-2393  
9310/PB/AMC337218

2. Article Number


(Transfer from service label)

7014 0150 0000 5453 3390

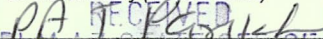
**COMPLETE THIS SECTION ON DELIVERY**

A. Signature

X


 Agent Addressee

B. Received by (Printed Name)



C. Date of Delivery

D. Is delivery address different from item 1?  YesIf YES, enter delivery address below:  No

2014 NOV 10 P 3:13

PHOENIX, ARIZONA

3. Service Type

 Certified Mail®  Priority Mail Express™ Registered  Return Receipt for Merchandise Insured Mail  Collect on Delivery

4. Restricted Delivery? (Extra Fee)


 Yes

UNITED STATES POSTAL SERVICE

PHOENIX

AZ 852


07 NOV '14



First-Class Mail  
Postage & Fees Paid  
USPS  
Permit No. G-10

- Sender: Please print your name, address, and ZIP+4® in this box•

U.S. DEPARTMENT OF THE INTERIOR  
BUREAU OF LAND MANAGEMENT  
ARIZONA STATE OFFICE  
ONE NORTH CENTRAL AVENUE, SUITE 800  
PHOENIX, AZ 85004-4427





# United States Department of the Interior

BUREAU OF LAND MANAGEMENT

Arizona State Office

One North Central Avenue, Suite 800

Phoenix, Arizona 85004-4427

[www.blm.gov/az/](http://www.blm.gov/az/)

NOV 04 2014



In Reply Refer To:

3800 (9310) PB

AMC337218

CERTIFIED MAIL – RETURN RECEIPT REQUESTED 7014 0150 0000 5453 3390

## NOTICE

BYDCO WORKS

610 E. BELL RD. STE 2

PHOENIX, AZ 85022-2393

---

BYDCO #1 - BYDCO #9

AMC337218-AMC337226

---

### Maintenance Fee Waiver Held for Rejection

This office received the Maintenance Fee Waiver Certification (waiver) for the above listed mining claim(s). The waiver is not properly completed and does not meet the annual filing requirements.

In accordance with 43 Code of Federal Regulations (CFR) 3835.10, the name, address, and original signatures of all owners of the mining claim must be included on the waiver form. Please correct the discrepancy as noted below:

The person signing a waiver on behalf of a company should always include on the signature line, information noting in what capacity they are signing (i.e. President, Secretary, Agent, Personal Representative, etc.). Your 2015 waiver document is missing this vital information. If an agent has Power of Attorney to sign, they should identify themselves as signing on behalf of an owner or company and should always include a copy of the power of attorney document.

In order to correct the defect in the waiver, per 43 CFR 3835.93, you must provide this office with the requested information within 60 days of your receipt of this notice. If you are unable to provide this information, you have the option of paying the annual maintenance fee of \$155 per claim (\$155 per 20 acres for placer claims larger than 20 acres). If we do not receive the requested corrections within the 60 day time frame, the claim(s) will be declared forfeited and closed.

Please include your AMC serial number on all correspondence. If additional information is required, please contact Pauline Brown, at 602-417-9360.

Sincerely,

A handwritten signature in black ink that reads "Rebecca Heick". The signature is written in a cursive style with a large, prominent initial "R".

Rebecca Heick  
Acting Deputy State Director  
Lands and Minerals Division

Enclosure  
Copy of waiver



OFFICIAL COPIES: /Case Files/ /SD Read/ /Section/ /Author/

*PB mcm  
10/3/14*  
*Answer  
11/3/14*

NOV 04 2014

In Reply Refer To:  
3800 (9310) PB  
AMC337218

CERTIFIED MAIL – RETURN RECEIPT REQUESTED 7014 0150 0000 5453 3390

NOTICE

BYDCO WORKS  
610 E. BELL RD. STE 2  
PHOENIX, AZ 85022-2393

---

BYDCO #1 - BYDCO #9  
AMC337218-AMC337226

---

Maintenance Fee Waiver Held for Rejection

This office received the Maintenance Fee Waiver Certification (waiver) for the above listed mining claim(s). The waiver is not properly completed and does not meet the annual filing requirements.

In accordance with 43 Code of Federal Regulations (CFR) 3835.10, the name, address, and original signatures of all owners of the mining claim must be included on the waiver form. Please correct the discrepancy as noted below:

The person signing a waiver on behalf of a company should always include on the signature line, information noting in what capacity they are signing (i.e. President, Secretary, Agent, Personal Representative, etc.). Your 2015 waiver document is missing this vital information. If an agent has Power of Attorney to sign, they should identify themselves as signing on behalf of an owner or company and should always include a copy of the power of attorney document.

In order to correct the defect in the waiver, per 43 CFR 3835.93, you must provide this office with the requested information within 60 days of your receipt of this notice. If you are unable to provide this information, you have the option of paying the annual maintenance fee of \$155 per claim (\$155 per 20 acres for placer claims larger than 20 acres). If we do not receive the requested corrections within the 60 day time frame, the claim(s) will be declared forfeited and closed.

Please include your AMC serial number on all correspondence. If additional information is required, please contact Pauline Brown, at 602-417-9360.

Sincerely,

/s/ Rebecca Heick  
Rebecca Heick  
Acting Deputy State Director  
Lands and Minerals Division

Enclosure  
Copy of waiver

AZ9310:PBrown:x9360:nch:10/31/14:Letter #30\_CF

UNITED STATES  
DEPARTMENT OF THE INTERIOR  
BUREAU OF LAND MANAGEMENT

1533

AMC337218

FORM APPROVED  
OMB NO. 1004-0114  
Expires: August 31, 2013

MAINTENANCE FEE WAIVER CERTIFICATION

SEE INSTRUCTIONS ON PAGE 2

1. This small miner waiver is filed for the assessment year beginning on September 1, 2014 and ending on September 1, 2015.
2. The undersigned and all related parties owned ten or fewer mining claims, mill, or tunnel sites located and maintained on Federal lands in the United States of America on September 1, 2014.
3. The undersigned have performed the assessment work required by law for each mining claim listed prior to filing this waiver and understand that by filing this form, an affidavit of assessment work must be recorded by the December 30th following the filing of this waiver.
4. The undersigned understand that if the assessment work obligation has not yet come due under 30 U.S.C. 28 (for those claims in their first assessment year only), a notice of intent to hold reciting this condition must be recorded by the December 30th following the filing of this waiver.
5. The undersigned understand that mill and tunnel sites may also be listed upon this waiver and be waived from payment of the maintenance fee, and that a notice of intent to hold for these sites is required to be recorded by the December 30th immediately following the filing of this waiver.
6. The undersigned understand and acknowledge that pursuant to 43 U.S.C. 1212 and 18 U.S.C. 1001, the filing or recording of a false, fictitious, or fraudulent document with the Bureau of Land Management may result in a fine of up to \$250,000, a prison term not to exceed five years, or both.
7. The mining claims, mill or tunnel sites for which this waiver from payment of the maintenance fees is requested are:

CLAIM OR SITE NAME		BLM RECORDATION SERIAL NUMBER	
1.	Bydco 1-9	#1	337218
2.		#2	337219
3.		#3	337220
4.		#4	337221
5.		#5	337222
6.		#6	337223
7.		#7	337224
8.		#8	337225
9.	Bydco	#9	337226
10.			

RECEIVED  
BLM AZ STATE OFFICE  
2011 AUG 27 A 11:48  
PHOENIX, ARIZONA

The owner(s) (claimants) of the above mining claims and sites are:

Bydco Works  
(Owner's Name - Please Print)  
610 E. Bell Rd Ste 2  
(Street or P.O. Box)  
Phoenix AZ 85022-2393  
(City) (State) (Zip Code)

[Signature] For: Bydco Works  
(Owner's Signature)

\_\_\_\_\_  
(Owner's Name - Please Print)  
\_\_\_\_\_  
(Street or P.O. Box)  
\_\_\_\_\_  
(City) (State) (Zip Code)

\_\_\_\_\_  
(Owner's Signature)

\_\_\_\_\_  
(Owner's Name - Please Print)  
\_\_\_\_\_  
(Street or P.O. Box)  
\_\_\_\_\_  
(City) (State) (Zip Code)

\_\_\_\_\_  
(Owner's Signature)

ENTERED  
SEP 12 2014

BY: [Signature]  
NWV  
9/23/2014

(Owner's Name - Please Print)	(Owner's Signature)
(Street or P.O. Box)	(City) (State) (Zip Code)
(Owner's Name - Please Print)	(Owner's Signature)
(Street or P.O. Box)	(City) (State) (Zip Code)
(Owner's Name - Please Print)	(Owner's Signature)
(Street or P.O. Box)	(City) (State) (Zip Code)
(Owner's Name - Please Print)	(Owner's Signature)
(Street or P.O. Box)	(City) (State) (Zip Code)

Title 18 U.S.C. Section 1001 and Title 43 U.S.C. Section 1212 makes it a crime for any person knowingly and willfully to make to any department or agency of the United States any false, fictitious or fraudulent statements or representations as to any matter within its jurisdiction.

**INSTRUCTIONS**

1. This certification is made under the provisions of §1744 of Title 43 and § 28-28k of Title 30 of the United States Code; and the regulations thereunder (43 CFR Part 3830).
2. The claimant(s) must fill in the dates in paragraph 1 for the beginning and ending of the assessment year for which this waiver is sought.
3. The claimant(s) must fill in the date in paragraph 2 for the beginning of the assessment year for which this waiver is sought.
4. All claim and site names and Bureau of Land Management (BLM) serial numbers must be listed for the mining claims, mill sites, and tunnel sites for which the waiver is sought.
5. All owners of the mining claims, mill sites, and tunnel sites and their addresses must be given.
6. This waiver form must be signed by all the claimants or their designated agent, in original form. If an agent is designated, a notarized designation of agent, signed by all of the claimants with proper address given, must be submitted with this waiver.
7. This form must be filed no later than September 1st for the upcoming assessment year in the BLM State Office where the mining claims or sites are recorded, or the waiver cannot be granted by the BLM. (Example: To obtain a waiver for the assessment year 2012, which begins on September 1, 2011, you must qualify for and file for a waiver no later than September 1, 2011, in the proper BLM State Office.)
8. For all mining claims which require assessment work, you must record an affidavit of labor on or before the December 30th immediately following the filing of this waiver. For all other mining claims or sites waived, you must record a notice of intent to hold on or before the December 30th immediately following the filing of this waiver.
9. Mill and tunnel sites may also be listed upon this waiver and be waived from payment of the maintenance fee. A notice of intent to hold for these sites is required to be filed by the December 30th following the filing of this waiver.

RECEIVED  
 BLM AZ STATE OFFICE  
 2014 AUG 27 11:48  
 PHOENIX, ARIZONA  
 OFFICIAL USE ONLY

A2-933

UNITED STATES  
DEPARTMENT OF THE INTERIOR  
BUREAU OF LAND MANAGEMENT  
ARIZONA STATE OFFICE  
3707 N. 7th STREET  
PHOENIX, ARIZONA 85014

AN EQUAL OPPORTUNITY EMPLOYER



OFFICIAL BUSINESS  
PENALTY FOR PRIVATE USE \$300



BYDCO WORKS  
P.O. Box 42691  
Phoenix, AZ 85080

RETURNED  
TO  
SENDER  
FORWARDING ORDER  
EXPIRED

01986-0001





# United States Department of the Interior

BUREAU OF LAND MANAGEMENT  
ARIZONA STATE OFFICE  
3707 N. 7TH STREET  
P.O. BOX 16563  
PHOENIX, ARIZONA 85011



IN REPLY REFER TO:

3800 (933) SR  
A MC 337218

FEB 15 1996

BYDCO WORKS  
P.O. Box 42691  
Phoenix, AZ 85080

Dear Gentlemen:

The enclosed list identifies the serial numbers that have been assigned to each of your mining claim location notices received by this office on January 9, 1996.

The regulations require you to identify the claim name and A MC serial number of each claim, and the claimant's name and address on all future documents and correspondence filed with the Bureau of Land Management (BLM).

This acknowledgment does not verify that your claims have been located on lands open to mineral entry or are encumbered by rights of other mining claimants. Only those mining claims that are entirely located on private or Federal lands that are not open to mineral entry will be officially declared void by a BLM Decision.

Please advise this office of all changes of address, any authorized agents, and transfers of ownership.


Transfers of ownership are governed by 43 CFR 3833.3(a) which states that, "Whenever the owner of an unpatented mining claim, mill site or tunnel site, which has been recorded in accordance with 43 CFR 3833.1, sells, assigns, or otherwise conveys all or any part of his interest in the claim, his transferee shall file in the proper BLM office within 60 days after the completion of the transfer. . ." A service charge of \$5 per claim is required for all transfers.

**PLEASE NOTE:** Unless you have already paid in advance or will otherwise qualify to be waived from payment, the next annual maintenance fee payment of \$100 for each claim or site, in lieu of assessment, is due on or before August 31, 1996.

By keeping our records current, we will be able to provide better public service. All future correspondence from this office will be sent only to the above name and address unless otherwise instructed.

If any of the information listed on the enclosed is not correct, please notify this office in writing.

Sincerely,

A handwritten signature in black ink that reads "Mary Jo Yoas". The signature is written in a cursive style with a large, stylized initial "M".

Mary Jo Yoas  
Chief, Lands and Minerals  
Operations Section

Enclosure

CLAIM INDEX

<u>SERIAL NUMBER</u>	<u>CLAIM NAME</u>	<u>CLAIMANT'S NAME</u>
A MC 337218	BYDCO #1	BYDCO WORKS
A MC 337219	BYDCO #2	" "
A MC 337220	BYDCO #3	" "
A MC 337221	BYDCO #4	" "
A MC 337222	BYDCO #5	" "
A MC 337223	BYDCO #6	" "
A MC 337224	BYDCO #7	" "
A MC 337225	BYDCO #8	" "
A MC 337226	BYDCO #9	" "



**NOTICE!!**

**These documents have been scanned!**

**Do not place un-scanned documents beneath this notice!**

**Do not remove this notice from this file!**

GPO Jacket No. 560-102  
Print Order 61540  
Rise Business Services, LLC  
Job=AZ15 7/15/2019



Box Number= AZ15163



Claim Begin-End: AMC337218-AMC337226

**3 Transfers**



AZ15163-1

AMC337218-AMC338324

**NO  
DOCUMENTS  
FOUND**

**NO DOCUMENTS FOUND  
NO DOCUMENTS FOUND**

**NOTICE!!**

**These documents have been scanned!**

**Do not place un-scanned documents beneath this notice!**

**Do not remove this notice from this file!**

GPO Jacket No. 560-102  
Print Order 61540  
Rise Business Services, LLC  
Job=AZ15 7/15/2019




Box Number= AZ15163



Claim Begin-End: AMC337218-AMC337226

**4 Annual Filings**



AZ15163-1

AMC337218-AMC338324

UNITED STATES  
DEPARTMENT OF THE INTERIOR  
BUREAU OF LAND MANAGEMENT

391

337218

MAINTENANCE FEE WAIVER CERTIFICATION

FORM APPROVED  
OMB NO. 1004-0114  
Expires: January 31, 2020

SEE INSTRUCTIONS ON PAGE 2

1. This small miner waiver is filed for the assessment year beginning on September 1, 2019 and ending on September 1, 2020.
2. The undersigned and all related parties owned ten or fewer mining claims, mill, or tunnel sites located and maintained on Federal lands in the United States of America on September 1, 2019.
3. The undersigned have performed the assessment work required by law for each mining claim listed prior to filing this waiver and understand that by filing this form, the undersigned must file an affidavit of assessment work with the Bureau of Land Management (BLM) by the December 30th following the filing of this waiver.
4. The undersigned understand that if the assessment work obligation has not yet come due under 30 U.S.C. 28 (for those claims in their first assessment year only), a notice of intent to hold reciting this condition must be recorded by the December 30th following the filing of this waiver.
5. The undersigned understand that mill and tunnel sites may also be listed on this waiver and be waived from payment of the maintenance fee, and that a notice of intent to hold for these sites is required to be filed with the BLM by the December 30th following the filing of this waiver.
6. The undersigned understand and acknowledge that pursuant to 43 U.S.C. 1212 and 18 U.S.C. 1001, the filing or recording of a false, fictitious, or fraudulent document with the BLM may result in a fine of up to \$250,000, a prison term not to exceed five years, or both.
7. The mining claims, mill or tunnel sites for which this waiver from payment of the maintenance fees is requested are:

	CLAIM OR SITE NAME		BLM RECORDATION SERIAL NUMBER
1.	Bydco 1-9	#1	337218
2.		#2	337219
3.		#3	337220
4.		#4	337221
5.		#5	337222
6.		#6	337223
7.		#7	337224
8.		#8	337225
9.	Bydco	#9	337226
10.			

The owner(s) (claimants) of the above mining claims and sites are:

Bydco Works  
(Owner's Name - Please Print)  
 610 E. Bell Rd. STE 2  
(Owner's Mailing Address)

~~PHOENIX~~ FOR: Bydco Works  
(Owner's Signature)  
 PHOENIX AZ 85022  
(City) (State) (Zip Code)

~~(Owner's Name - Please Print) (Owner's Signature)~~

~~(Owner's Mailing Address) (City) (State) (Zip Code)~~

~~(Owner's Name - Please Print) (Owner's Signature)~~

~~(Owner's Mailing Address) (City) (State) (Zip Code)~~

~~(Owner's Name - Please Print) (Owner's Signature)~~

~~(Owner's Mailing Address) (City) (State) (Zip Code)~~

ENTERED  
 SEP 19 2019  
 BY: *[Signature]*

RECEIVED  
 BLM ARIZONA STATE OFFICE  
 2019 AUG 28 P 1:43  
 PHOENIX, ARIZONA  
(City) (State) (Zip Code)

*nw*

412

337218

FORM APPROVED  
OMB NO. 1004-0114  
Expires: October 31, 2016

**MAINTENANCE FEE WAIVER CERTIFICATION**

SEE INSTRUCTIONS ON PAGE 2

- This small miner waiver is filed for the assessment year beginning on September 1, 2018 and ending on September 1, 2019.
- The undersigned and all related parties owned ten or fewer mining claims, mill, or tunnel sites located and maintained on Federal lands in the United States of America on September 1, 2018.
- The undersigned have performed the assessment work required by law for each mining claim listed prior to filing this waiver and understand that by filing this form, the undersigned must file an affidavit of assessment work with the Bureau of Land Management (BLM) by the December 30th following the filing of this waiver.
- The undersigned understand that if the assessment work obligation has not yet come due under 30 U.S.C. 28 (for those claims in their first assessment year only), a notice of intent to hold reciting this condition must be recorded by the December 30th following the filing of this waiver.
- The undersigned understand that mill and tunnel sites may also be listed on this waiver and be waived from payment of the maintenance fee, and that a notice of intent to hold for these sites is required to be filed with the BLM by the December 30th following the filing of this waiver.
- The undersigned understand and acknowledge that pursuant to 43 U.S.C. 1212 and 18 U.S.C. 1001, the filing or recording of a false, fictitious, or fraudulent document with the BLM may result in a fine of up to \$250,000, a prison term not to exceed five years, or both.
- The mining claims, mill or tunnel sites for which this waiver from payment of the maintenance fees is requested are:

CLAIM OR SITE NAME		BLM RECORDATION SERIAL NUMBER
1. <u>Bydco 1-9</u>	<u>#1</u>	<u>337218 (913)</u>
2.	<u>#2</u>	<u>337219</u>
3.	<u>#3</u>	<u>337220</u>
4.	<u>#4</u>	<u>337221</u>
5.	<u>#5</u>	<u>337222</u>
6.	<u>#6</u>	<u>337223</u>
7.	<u>#7</u>	<u>337224</u>
8.	<u>#8</u>	<u>337225</u>
9. <u>Bydco</u>	<u>#9</u>	<u>337226</u>
10.		

The owner(s) (claimants) of the above mining claims and sites are:

Bydco Works  
(Owner's Name - Please Print)  
610 E. Bell Rd, Ste 2  
(Owner's Mailing Address)

[Signature]  
(Owner's Signature)  
Phoenix AZ 85022  
(City) (State) (Zip Code)

~~(Owner's Name - Please Print)~~

~~(Owner's Signature)~~

~~(Owner's Mailing Address)~~

~~(City) (State) (Zip Code)~~

~~(Owner's Name - Please Print)~~

~~(Owner's Signature)~~

~~(Owner's Mailing Address)~~

~~(City) (State) (Zip Code)~~

~~(Owner's Name - Please Print)~~

~~(Owner's Signature)~~

~~(Owner's Mailing Address)~~

~~(City) (State) (Zip Code)~~

INTERED  
SEP 14 2018  
BY: [Signature]

(Owner's Name - Please Print)	(Owner's Signature)
(Owner's Mailing Address)	(City) (State) (Zip Code)
(Owner's Name - Please Print)	(Owner's Signature)
(Owner's Mailing Address)	(City) (State) (Zip Code)
(Owner's Name - Please Print)	(Owner's Signature)
(Owner's Mailing Address)	(City) (State) (Zip Code)
(Owner's Name - Please Print)	(Owner's Signature)
(Owner's Mailing Address)	(City) (State) (Zip Code)

18 U.S.C. 1001 and 43 U.S.C. 1212 make it a crime for any person knowingly and willfully to make to any department or agency of the United States any false, fictitious or fraudulent statements or representations as to any matter within its jurisdiction.

**INSTRUCTIONS**

1. This certification is made under the provisions of 43 U.S.C. § 1744 and 30 U.S.C. §28-28k and the regulations thereunder (43 CFR Part 3830).
2. The claimant(s) must fill in the dates in paragraph 1 for the beginning and ending of the assessment year for which this waiver is sought.
3. The claimant(s) must fill in the date in paragraph 2 for the beginning of the assessment year for which this waiver is sought.
4. All claim and site names and BLM serial numbers must be listed for the mining claims, mill sites, and tunnel sites for which the waiver is sought.
5. All owners of the mining claims, mill sites, and tunnel sites and their addresses must be given.
6. This waiver form must be signed by all the claimants or their designated agent, in original form. If an agent is designated, a notarized designation of agent, signed by all of the claimants with proper address given, must be submitted with this waiver.
7. This form must be filed no later than September 1st for the upcoming assessment year in the BLM State Office where the mining claims or sites are recorded, or the waiver cannot be granted by the BLM. (Example: To obtain a waiver for the assessment year 2012, which begins on September 1, 2011, you must qualify for and file for a waiver no later than September 1, 2011, in the proper BLM State Office.)
8. For all mining claims which require assessment work, you must record an affidavit of labor on or before the December 30th immediately following the filing of this waiver. For all other mining claims or sites waived, you must record a notice of intent to hold on or before the December 30th immediately following the filing of this waiver.
9. Mill and tunnel sites may also be listed on this waiver and be waived from payment of the maintenance fee. A notice of intent to hold for these sites is required to be filed by the December 30th following the filing of this waiver.

RECEIVED  
 BLM AZ STATE OFFICE  
 2018 AUG 28 A 9:27  
 FOR OFFICIAL USE ONLY  
 PHOENIX, ARIZONA

When Recorded Return Document to:

337218

Check here is this is a change of address.

Telephone: \_\_\_\_\_

E-mail address: \_\_\_\_\_

**AFFIDAVIT OF PERFORMANCE OF ANNUAL WORK**

- 1. State of Arizona, County of YAVAPAI ss:
- 2. I (Name) By DCO WORKS
- 3. Reside at (Address) 610 E. BELL RD. STE 2

RECEIVED  
 MINING STATE OFFICE  
 2018 AUG 28 A 9:21  
 PHOENIX, ARIZONA  
 BLM  
 Date  
 Stamp

City PHOENIX County MARICOPA

State AZ Zip 85022 being duly sworn, depose and say that I am a citizen of the United States, more than eighteen years of age, and that all of the facts set forth in this affidavit, subject to the provisions and penalties of 18 U.S.C. 1001 pertaining to the filing of false, fictitious, or fraudulent statements with the United States, are true and correct according to the best of my knowledge, information and belief.

4. Owner's name and address (If not shown in Items 1-3 above), NA

5. That I am personally acquainted with the mining claim(s). The work and improvements were made by and at the expense of the owner(s) of said claim(s). Said contiguous group of claims, listed on this document, are situated in the

TURKEY CREEK (optional) Mining District; YAVAPAI County, Arizona.

Line No.	AMC NUMBER	CLAIM/SITE NAME	COUNTY RECORDER DATA (If available)	TWP	RNG	SEC
1	337218	By DCO 1-9	3160/628-637	12N	1W	8
2	337219	By DCO 2	3160/628-637	12N	1W	9
3	337220	By DCO 3	3160/628-637	12N	1W	9
4	337221	By DCO 4	3160/628-637	12N	1W	9
5	337222	By DCO 5	3160/628-637	12N	1W	9
6	337223	By DCO 6	3160/628-637	12N	1W	9

Form: MCF108  
Revised July 2014  
Page 1 of 2

ENTERED

AUG 29 2018

BY: RAM

RECEIVED  
 PHOENIX, ARIZONA  
 2018 AUG 28 A 9:27  
 ARIZONA STATE OFFICE

BLM  
 Date  
 Stamp

7	337224	By DCO 7	3160/628-637	12N	1W	9
8	337225	By DCO 8	3160/628-637	12N	1W	9
9	337226	By DCO 9	3160/628-637	12N	1W	9
10	-	-	-	-	-	-

6. That between the dates starting at 12 o'clock noon on September 1, 20 17 and ending at 12 o'clock noon on September 1, 20 18 at least \$ 1,420 dollars worth of work and improvements were done and performed upon said claim(s) or upon one or more of a contiguous group of claims for the benefit of all, wholly or partly outside of a contiguous group of claims for the benefit of all, not including the location work.

7. That the following persons were employed to perform the work and improvements described herein: HAVE HIRED INDEPENDANT CONTRACTORS TO DO WORK.

8. That the work and improvements performed were: REMOVED AND MOVED DEBRIS, TRASH, ROCKS, LOGS, BRANCHES FROM SITE AND FROM ROAD.

9. Dated: 08/28/2018 Signature: [Signature]

SUBSCRIBED AND SWORN TO before me, a Notary Public, this 28 day of August 20 18

By: ARTH SMITH MANAGER FOR BYDCO WORKS


Notary Public [Signature]

My Commission Expires 03/17/2022

NOTARY PUBLIC  
 STATE OF ARIZONA  
 Maricopa County  
**ROBERT SCHENBERG**  
 My Commission Expires March 17, 2022

Bureau of Land Management  
 Arizona State Office  
[www.blm.gov/az](http://www.blm.gov/az)

No. of Claims: 9 x \$10 = \$90.  
 Check No.: CASH Init. [Signature]  
 Receipt No.: 4247145  
 For BLM Use Only





**United States Department of the Interior**  
**Bureau of Land Management**  
 DIV OF LANDS, MINRLS & ENERGY  
 ONE N CENTRAL AVE  
 PHOENIX, AZ 85004 -4427  
 Phone: 602-417-9200

Receipt

No: 4247145

<b>Transaction #:</b> 4362604	
<b>Date of Transaction:</b> 08/28/2018	
CUSTOMER:	
	BYDCO WORKS 610 E BELL RD STE 2 PHOENIX, AZ 85022-2393 US

LINE #	QTY	DESCRIPTION	REMARKS	UNIT PRICE	TOTAL
1	1.00	LOCATABLE MINERALS / MINING CLAIMS- NOT NEW-UNADJUD, ONE AUTH NO. ONLY / MINING CLAIM MONEY RECEIVED <b>CASES: AMC337218/\$90.00</b>	2018 POL & 2019 WAIV (9)	- n/a -	90.00
<b>TOTAL:</b>					<b>\$90.00</b>

PAYMENT INFORMATION			
1	AMOUNT:	90.00	POSTMARKED: N/A
	TYPE:	CASH	RECEIVED: 08/28/2018
	NAME:	BYDCO WORKS 610 E BELL RD STE 2 PHOENIX AZ 85022-2393 US	

REMARKS

This receipt was generated by the automated BLM Collections and Billing System and is a paper representation of a portion of the official electronic record contained therein.

UNITED STATES  
DEPARTMENT OF THE INTERIOR  
BUREAU OF LAND MANAGEMENT

596

Amc 337218

MAINTENANCE FEE WAIVER CERTIFICATION

FORM APPROVED  
OMB NO. 1004-0114  
Expires: October 31, 2016

SEE INSTRUCTIONS ON PAGE 2

- This small miner waiver is filed for the assessment year beginning on September 1, 2017 and ending on September 1, 2018.
- The undersigned and all related parties owned ten or fewer mining claims, mill, or tunnel sites located and maintained on Federal lands in the United States of America on September 1, 2017.
- The undersigned have performed the assessment work required by law for each mining claim listed prior to filing this waiver and understand that by filing this form, the undersigned must file an affidavit of assessment work with the Bureau of Land Management (BLM) by the December 30th following the filing of this waiver.
- The undersigned understand that if the assessment work obligation has not yet come due under 30 U.S.C. 28 (for those claims in their first assessment year only), a notice of intent to hold reciting this condition must be recorded by the December 30th following the filing of this waiver.
- The undersigned understand that mill and tunnel sites may also be listed on this waiver and be waived from payment of the maintenance fee, and that a notice of intent to hold for these sites is required to be filed with the BLM by the December 30th following the filing of this waiver.
- The undersigned understand and acknowledge that pursuant to 43 U.S.C. 1212 and 18 U.S.C. 1001, the filing or recording of a false, fictitious, or fraudulent document with the BLM may result in a fine of up to \$250,000, a prison term not to exceed five years, or both.
- The mining claims, mill or tunnel sites for which this waiver from payment of the maintenance fees is requested are:

	CLAIM OR SITE NAME		BLM RECORDATION SERIAL NUMBER
1.	Bydco 1-9	#1 ✓	337218
2.		#2	337219
3.		#3	337220
4.		#4	337221
5.		#5	337222
6.		#6	337223
7.		#7	337224
8.		#8	337225
9.	Bydco	#9	337226
10.			

The owner(s) (claimants) of the above mining claims and sites are:

Bydco WORKS  
(Owner's Name - Please Print)  
610 E. Bell Rd, STE 2  
(Owner's Mailing Address)

(Owner's Signature)  
Phoenix  
(City)  
AZ 85022  
(State) (Zip Code)

FOR: Bydco WORKS  
ARTS/Smash  
PER-POL

(Owner's Name - Please Print) (Owner's Signature)  
(Owner's Mailing Address) (City) (State) (Zip Code)  
(Owner's Name - Please Print) (Owner's Signature)  
(Owner's Mailing Address) (City) (State) (Zip Code)  
(Owner's Name - Please Print) (Owner's Signature)  
(Owner's Mailing Address) (City) (State) (Zip Code)

PHOENIX, ARIZONA

2017 AUG 24 A 11:18

RECEIVED BLM AZ STATE OFFICE

AT 9/13/17

(Owner's Name - Please Print)	(Owner's Signature)
(Owner's Mailing Address)	(City) (State) (Zip Code)
(Owner's Name - Please Print)	(Owner's Signature)
(Owner's Mailing Address)	(City) (State) (Zip Code)
(Owner's Name - Please Print)	(Owner's Signature)
(Owner's Mailing Address)	(City) (State) (Zip Code)
(Owner's Name - Please Print)	(Owner's Signature)
(Owner's Mailing Address)	(City) (State) (Zip Code)

18 U.S.C. 1001 and 43 U.S.C. 1212 make it a crime for any person knowingly and willfully to make to any department or agency of the United States any false, fictitious or fraudulent statements or representations as to any matter within its jurisdiction.

**INSTRUCTIONS**

1. This certification is made under the provisions of 43 U.S.C. § 1744 and 30 U.S.C. §28-28k and the regulations thereunder (43 CFR Part 3830).
2. The claimant(s) must fill in the dates in paragraph 1 for the beginning and ending of the assessment year for which this waiver is sought.
3. The claimant(s) must fill in the date in paragraph 2 for the beginning of the assessment year for which this waiver is sought.
4. All claim and site names and BLM serial numbers must be listed for the mining claims, mill sites, and tunnel sites for which the waiver is sought.
5. All owners of the mining claims, mill sites, and tunnel sites and their addresses must be given.
6. This waiver form must be signed by all the claimants or their designated agent, in original form. If an agent is designated, a notarized designation of agent, signed by all of the claimants with proper address given, must be submitted with this waiver.
7. This form must be filed no later than September 1st for the upcoming assessment year in the BLM State Office where the mining claims or sites are recorded, or the waiver cannot be granted by the BLM. (Example: To obtain a waiver for the assessment year 2012, which begins on September 1, 2011, you must qualify for and file for a waiver no later than September 1, 2011, in the proper BLM State Office.)
8. For all mining claims which require assessment work, you must record an affidavit of labor on or before the December 30th immediately following the filing of this waiver. For all other mining claims or sites waived, you must record a notice of intent to hold on or before the December 30th immediately following the filing of this waiver.
9. Mill and tunnel sites may also be listed on this waiver and be waived from payment of the maintenance fee. A notice of intent to hold for these sites is required to be filed by the December 30th following the filing of this waiver.

PHOENIX, ARIZONA  
 FOR OFFICIAL USE ONLY  
 2011 AUG 24 11:18  
 RECEIVED  
 BLM AZ STATE OFFICE

When Recorded Return Document to:

Bydco Works  
610 E. Bell Rd Ste 2  
Phoenix, AZ 85022

Check here if this is a change of address.

Telephone: \_\_\_\_\_

E-mail address: \_\_\_\_\_

**AFFIDAVIT OF PERFORMANCE OF ANNUAL WORK**

1. State of Arizona, County of YAVAPAI ss:  
2. I (Name) Bydco Works  
3. Reside at (Address) 610 E. Bell Rd Ste 2

BLM  
Date  
Stamp

RECEIVED  
STATE OFFICE  
2017 AUG 24 A 11: 18  
PHOENIX, ARIZONA

City Phoenix County MARICOPA

State AZ Zip 85022 being duly sworn, depose and say that I am a citizen of the United States, more than eighteen years of age, and that all of the facts set forth in this affidavit, subject to the provisions and penalties of 18 U.S.C. 1001 pertaining to the filing of false, fictitious, or fraudulent statements with the United States, are true and correct according to the best of my knowledge, information and belief.

4. Owner's name and address (if not shown in Items 1-3 above). NA

5. That I am personally acquainted with the mining claim(s). The work and improvements were made by and at the expense of the owner(s) of said claim(s). Said contiguous group of claims, listed on this document, are situated in the

TURKEY CREEK (Optional) Mining District; YAVAPAI County, Arizona.

Line No.	AMC NUMBER	CLAIM/SITE NAME	COUNTY RECORDER DATA (if available)	TWP	RNG	SEC
1	337218	Bydco 1-9	3160/628-637	12N	1W	8
2	337219	Bydco 2	3160/628-637	12N	1W	9
3	337220	Bydco 3	3160/628-637	12N	1W	9
4	337221	Bydco 4	3160/628-637	12N	1W	9
5	337222	Bydco 5	3160/628-637	12N	1W	9
6	337223	Bydco 6	3160/628-637	12N	1W	9

Form: MCF108  
Revised July 2014  
Page 1 of 2

Maintenance Fee Waiver Attached

AT 9/15/17

RECEIVED  
 MARICOPA COUNTY CLERK  
 2017 AUG 24 AM 11:08  
 PHOENIX, ARIZONA  
 BLM  
 Date  
 Stamp

7	337224	By DCO 7	3160/628-637	12N	1W	9
8	337225	By DCO 8	3160/628-637	12N	1W	9
9	337226	By DCO 9	3160/628-637	12N	1W	9
10						

6. That between the dates starting at 12 o'clock noon on September 1, 20 16 and ending at 12 o'clock noon on September 1, 20 17 at least \$ 1350.00 dollars worth of work and improvements were done and performed upon said claim(s) or upon one or more of a contiguous group of claims for the benefit of all, wholly or partly outside of a contiguous group of claims for the benefit of all, not including the location work.

7. That the following persons were employed to perform the work and improvements described herein: Hired Independent Contractors to do work

8. That the work and improvements performed were: Removed Rocks, Logs, TRASH, DEBRIS, BRANCHES FROM THE SITE AND ROAD.


9. Dated: 8/24/2017 Signature: [Signature]

SUBSCRIBED AND SWORN TO before me, a Notary Public, this 24th day of August 20 17

By: Artt Smasch MANAGER FOR BYDCO WORKS

Notary Public [Signature]

My Commission Expires FEB 15, 2020



Bureau of Land Management  
 Arizona State Office  
[www.blm.gov/az](http://www.blm.gov/az)

No. of Claims: 9 x \$10 = 90.00  
 Check No.: Cash Init. [Initialed]  
 Receipt No.: 3954988  
 For BLM Use Only

**United States Department of the Interior**  
**Bureau of Land Management**  
 DIV OF LANDS, MINRLS & ENERGY  
 ONE N CENTRAL AVE  
 PHOENIX, AZ 85004 -4427  
 Phone: 602-417-9200

Receipt

No: 3954988

<b>Transaction #:</b> 4064756	
<b>Date of Transaction:</b> 08/24/2017	
CUSTOMER:	
BYDCO WORKS 610 E BELL RD STE 2 PHOENIX, AZ 85022-2393 US	

LINE #	QTY	DESCRIPTION	REMARKS	UNIT PRICE	TOTAL
1	1.00	LOCATABLE MINERALS / MINING CLAIMS- NOT NEW-UNADJUD, ONE AUTH NO. ONLY / MINING CLAIM MONEY RECEIVED CASES: AMC337218/\$90.00	2017 POL & 2018 WAIV (9)	- n/a -	90.00
<b>TOTAL:</b>					<b>\$90.00</b>

PAYMENT INFORMATION			
1	AMOUNT:	90.00	POSTMARKED: N/A
	TYPE:	CASH	RECEIVED: 08/24/2017
	NAME:	BYDCO WORKS 610 E BELL RD STE 2 PHOENIX AZ 85022-2393 US	

REMARKS

This receipt was generated by the automated BLM Collections and Billing System and is a paper representation of a portion of the official electronic record contained therein.

UNITED STATES  
DEPARTMENT OF THE INTERIOR  
BUREAU OF LAND MANAGEMENT

502

*Jme*

MAINTENANCE FEE WAIVER CERTIFICATION

FORM APPROVED  
OMB NO. 1004-0114  
Expires: October 31, 2016

337218

SEE INSTRUCTIONS ON PAGE 2

- This small miner waiver is filed for the assessment year beginning on September 1, 2016 and ending on September 1, 2017.
- The undersigned and all related parties owned ten or fewer mining claims, mill, or tunnel sites located and maintained on Federal lands in the United States of America on September 1, 2016.
- The undersigned have performed the assessment work required by law for each mining claim listed prior to filing this waiver and understand that by filing this form, the undersigned must file an affidavit of assessment work with the Bureau of Land Management (BLM) by the December 30th following the filing of this waiver.
- The undersigned understand that if the assessment work obligation has not yet come due under 30 U.S.C. 28 (for those claims in their first assessment year only), a notice of intent to hold reciting this condition must be recorded by the December 30th following the filing of this waiver.
- The undersigned understand that mill and tunnel sites may also be listed on this waiver and be waived from payment of the maintenance fee, and that a notice of intent to hold for these sites is required to be filed with the BLM by the December 30th following the filing of this waiver.
- The undersigned understand and acknowledge that pursuant to 43 U.S.C. 1212 and 18 U.S.C. 1001, the filing or recording of a false, fictitious, or fraudulent document with the BLM may result in a fine of up to \$250,000, a prison term not to exceed five years, or both.
- The mining claims, mill or tunnel sites for which this waiver from payment of the maintenance fees is requested are:

CLAIM OR SITE NAME	BLM RECORDATION SERIAL NUMBER
1. Bydco 1-9 #1	337218
2. #2	337219
3. #3	337220
4. #4	337221
5. #5	337222
6. #6	337223
7. #7	337224
8. #8	337225
9. Bydco #9	337226
10.	

The owner(s) (claimants) of the above mining claims and sites are:

Bydco Works  
(Owner's Name - Please Print)  
610 E Bell Rd, Ste 2  
(Owner's Mailing Address)

---

(Owner's Name - Please Print)  
(Owner's Mailing Address)

---

(Owner's Name - Please Print)  
(Owner's Mailing Address)

---

(Owner's Name - Please Print)  
(Owner's Mailing Address)

*[Signature]*  
(Owner's Signature)  
Phoenix AZ 85022  
(City) (State) (Zip Code)

---

(Owner's Signature)  
(City) (State) (Zip Code)

---

(Owner's Signature)  
(City) (State) (Zip Code)

---

(Owner's Signature)  
(City) (State) (Zip Code)

PHOENIX ARIZONA  
AUG 30 11:25  
RECEIVED  
BLM AZ STATE OFFICE

ENTERED  
SEP 09 2016  
BY: *[Signature]*

(Continued on page 2)

*nww*

(Owner's Name - Please Print)	(Owner's Signature)
(Owner's Mailing Address)	(City) (State) (Zip Code)
(Owner's Name - Please Print)	(Owner's Signature)
(Owner's Mailing Address)	(City) (State) (Zip Code)
(Owner's Name - Please Print)	(Owner's Signature)
(Owner's Mailing Address)	(City) (State) (Zip Code)
(Owner's Name - Please Print)	(Owner's Signature)
(Owner's Mailing Address)	(City) (State) (Zip Code)

18 U.S.C. 1001 and 43 U.S.C. 1212 make it a crime for any person knowingly and willfully to make to any department or agency of the United States any false, fictitious or fraudulent statements or representations as to any matter within its jurisdiction.

**INSTRUCTIONS**

1. This certification is made under the provisions of 43 U.S.C. § 1744 and 30 U.S.C. §28-28k and the regulations thereunder (43 CFR Part 3830).
2. The claimant(s) must fill in the dates in paragraph 1 for the beginning and ending of the assessment year for which this waiver is sought.
3. The claimant(s) must fill in the date in paragraph 2 for the beginning of the assessment year for which this waiver is sought.
4. All claim and site names and BLM serial numbers must be listed for the mining claims, mill sites, and tunnel sites for which the waiver is sought.
5. All owners of the mining claims, mill sites, and tunnel sites and their addresses must be given.
6. This waiver form must be signed by all the claimants or their designated agent, in original form. If an agent is designated, a notarized designation of agent, signed by all of the claimants with proper address given, must be submitted with this waiver.
7. This form must be filed no later than September 1st for the upcoming assessment year in the BLM State Office where the mining claims or sites are recorded, or the waiver cannot be granted by the BLM. (Example: To obtain a waiver for the assessment year 2012, which begins on September 1, 2011, you must qualify for and file for a waiver no later than September 1, 2011, in the proper BLM State Office.)
8. For all mining claims which require assessment work, you must record an affidavit of labor on or before the December 30th immediately following the filing of this waiver. For all other mining claims or sites waived, you must record a notice of intent to hold on or before the December 30th immediately following the filing of this waiver.
9. Mill and tunnel sites may also be listed on this waiver and be waived from payment of the maintenance fee. A notice of intent to hold for these sites is required to be filed by the December 30th following the filing of this waiver.

RECEIVED  
 BLM AZ STATE OFFICE  
 2016 AUG 30 P 1:25  
 PHOENIX, ARIZONA  
 2016 AUG 30 P 1:52

FOR OFFICIAL USE ONLY



When Recorded Return Document:

Bydco Works

337218

610 E Bell Rd Ste 2  
Phoenix, AZ 85022

Check here if this is a change of address.

Telephone: \_\_\_\_\_

E-mail address: \_\_\_\_\_

**AFFIDAVIT OF PERFORMANCE OF ANNUAL WORK**

1. State of Arizona, County of YAVAPAI ss:

2. I (Name) Bydco Works

3. Reside at (Address) 610 E Bell Rd, Ste 2

City Phoenix County Maricopa

RECEIVED  
BLM AZ STATE OFFICE  
2016 AUG 30 P 1:25  
PHOENIX, ARIZONA  
BLM  
Date  
Stamp

State AZ Zip 85022 being duly sworn, depose and say that I am a citizen of the United States, more than eighteen years of age, and that all of the facts set forth in this affidavit, subject to the provisions and penalties of 18 U.S.C. 1001 pertaining to the filing of false, fictitious, or fraudulent statements with the United States, are true and correct according to the best of my knowledge, information and belief.

4. Owner's name and address (If not shown in Items 1-3 above), N/A

5. That I am personally acquainted with the mining claim(s). The work and improvements were made by and at the expense of the owner(s) of said claim(s). Said contiguous group of claims, listed on this document, are situated in the

Turkey Creek (optional) Mining District; YAVAPAI County, Arizona.

Line No.	AMC NUMBER	CLAIM/SITE NAME	COUNTY RECORDER DATA (If available)	TWP	RNG	SEC
1	337218	Bydco 1-9	3160/628-637	12N	1W	8
2	337219	Bydco 2	3160/628-637	12N	1W	9
3	337220	Bydco 3	3160/628-637	12N	1W	9
4	337221	Bydco 4	3160/628-637	12N	1W	9
5	337222	Bydco 5	3160/628-637	12N	1W	9
6	337223	Bydco 6	3160/628-637	12N	1W	9

Maintenance fee Waiver Certification attached

**RECEIVED**  
BLM AZ STATE OFFICE

2016 AUG 30 P 1:25

BLM  
Date  
Stamp HOENIX, ARIZONA

7	337224	Bydco 7	3160/628-637	12N	1W	9
8	337225	Bydco 8	3160/628-637	12N	1W	9
9	337226	Bydco 9	3160/628-637	12N	1W	9
10						

6. That between the dates starting at 12 o'clock noon on September 1, 20 15 and ending at 12 o'clock noon on September 1, 20 16 at least \$ 1,210.00 dollars worth of work and improvements were done and performed upon said claim(s) or upon one or more of a contiguous group of claims for the benefit of all, wholly or partly outside of a contiguous group of claims for the benefit of all, not including the location work.

7. That the following persons were employed to perform the work and improvements described herein: Hired independent contractors and laborers


8. That the work and improvements performed were: Removed trash, rocks, logs, debries, branches of the site and road

9. Dated: 08/30/16 Signature: [Signature] ARTT SMASCH, MANAGER FOR BYDCO WORKS

SUBSCRIBED AND SWORN TO before me, a Notary Public, this 30 day of August 20 16

By: Annelly Hernandez

Notary Public: [Signature]  
My Commission Expires 10/05/2018



No. of Claims: 9 x \$10 = 90.00  
Check No.: CASH Init. AMC  
Receipt No.: 3046964  
For BLM Use Only

Bureau of Land Management  
Arizona State Office  
[www.blm.gov/az](http://www.blm.gov/az)

**United States Department of the Interior  
Bureau of Land Management  
DIV OF LANDS, MINRLS & ENERGY  
ONE N CENTRAL AVE  
PHOENIX, AZ 85004 -4427  
Phone: 602-417-9200**

Receipt

No: 3646964

<b>Transaction #:</b> 3750950	
<b>Date of Transaction:</b> 08/30/2016	
CUSTOMER:	
BYDCO WORKS 610 E BELL RD STE 2 PHOENIX, AZ 85022-2393 US	

LINE #	QTY	DESCRIPTION	REMARKS	UNIT PRICE	TOTAL
1	1.00	LOCATABLE MINERALS / MINING CLAIMS- NOT NEW-UNADJUD, ONE AUTH NO. ONLY / MINING CLAIM MONEY RECEIVED CASES: AMC337218/\$90.00	POL 2016/9 WAV	- n/a -	90.00
<b>TOTAL:</b>					<b>\$90.00</b>

PAYMENT INFORMATION			
1	AMOUNT:	90.00	POSTMARKED: N/A
	TYPE:	CASH	RECEIVED: 08/30/2016
	NAME:	BYDCO WORKS 610 E BELL RD STE 2 PHOENIX AZ 85022-2393 US	

REMARKS

This receipt was generated by the automated BLM Collections and Billing System and is a paper representation of a portion of the official electronic record contained therein.

**ENTERED**  
AUG 31 2016  
BY: *[Signature]*

UNITED STATES  
DEPARTMENT OF THE INTERIOR  
BUREAU OF LAND MANAGEMENT

481 *[Signature]*

337218

FORM APPROVED  
OMB NO. 1004-0114  
Expires: October 31, 2016

MAINTENANCE FEE WAIVER CERTIFICATION

SEE INSTRUCTIONS ON PAGE 2

- This small miner waiver is filed for the assessment year beginning on September 1, 2015 and ending on September 1, 2016.
- The undersigned and all related parties owned ten or fewer mining claims, mill, or tunnel sites located and maintained on Federal lands in the United States of America on September 1, 2015.
- The undersigned have performed the assessment work required by law for each mining claim listed prior to filing this waiver and understand that by filing this form, the undersigned must file an affidavit of assessment work with the Bureau of Land Management (BLM) by the December 30th following the filing of this waiver.
- The undersigned understand that if the assessment work obligation has not yet come due under 30 U.S.C. 28 (for those claims in their first assessment year only), a notice of intent to hold reciting this condition must be recorded by the December 30th following the filing of this waiver.
- The undersigned understand that mill and tunnel sites may also be listed on this waiver and be waived from payment of the maintenance fee, and that a notice of intent to hold for these sites is required to be filed with the BLM by the December 30th following the filing of this waiver.
- The undersigned understand and acknowledge that pursuant to 43 U.S.C. 1212 and 18 U.S.C. 1001, the filing or recording of a false, fictitious, or fraudulent document with the BLM may result in a fine of up to \$250,000, a prison term not to exceed five years, or both.
- The mining claims, mill or tunnel sites for which this waiver from payment of the maintenance fees is requested are:

CLAIM OR SITE NAME		BLM RECORDATION SERIAL NUMBER	
1.	<u>Bydco 1-9</u>	<u>#1</u>	<u>337218</u> ✓
2.		<u>#2</u>	<u>337219</u>
3.		<u>#3</u>	<u>337220</u>
4.		<u>#4</u>	<u>337221</u>
5.		<u>#5</u>	<u>337222</u>
6.		<u>#6</u>	<u>337223</u>
7.		<u>#7</u>	<u>337224</u>
8.		<u>#8</u>	<u>337225</u>
9.	<u>Bydco</u>	<u>#9</u>	<u>337226</u>
10.			

The owner(s) (claimants) of the above mining claims and sites are:

MANAGER FOR: Bydco Works  
*[Signature]*

Bydco Works

(Owner's Name - Please Print)

610 E. Bell Rd, Ste 2

(Owner's Mailing Address)

Phoenix

(City)

AZ

(State)

85022

(Zip Code)

(Owner's Name - Please Print)

(Owner's Mailing Address)

(Owner's Signature)

(City)

(State)

(Zip Code)

(Owner's Name - Please Print)

(Owner's Mailing Address)

(Owner's Signature)

(City)

(State)

(Zip Code)

(Owner's Name - Please Print)

(Owner's Mailing Address)

(Owner's Signature)

(City)

(State)

(Zip Code)

(Continued on page 2)

ENTERED  
SEP 10 2015

BY: *[Signature]*

RECEIVED  
BLM AZ STATE OFFICE  
PHOENIX, ARIZONA  
2015 AUG 28 AM 11:15

NWV  
9/10/2015  
*[Signature]*

(Owner's Name - Please Print)	(Owner's Signature)
(Owner's Mailing Address)	(City) (State) (Zip Code)
(Owner's Name - Please Print)	(Owner's Signature)
(Owner's Mailing Address)	(City) (State) (Zip Code)
(Owner's Name - Please Print)	(Owner's Signature)
(Owner's Mailing Address)	(City) (State) (Zip Code)
(Owner's Name - Please Print)	(Owner's Signature)
(Owner's Mailing Address)	(City) (State) (Zip Code)

18 U.S.C. 1001 and 43 U.S.C. 1212 make it a crime for any person knowingly and willfully to make to any department or agency of the United States any false, fictitious or fraudulent statements or representations as to any matter within its jurisdiction.

**INSTRUCTIONS**

1. This certification is made under the provisions of 43 U.S.C. § 1744 and 30 U.S.C. §28-28k and the regulations thereunder (43 CFR Part 3830).
2. The claimant(s) must fill in the dates in paragraph 1 for the beginning and ending of the assessment year for which this waiver is sought.
3. The claimant(s) must fill in the date in paragraph 2 for the beginning of the assessment year for which this waiver is sought.
4. All claim and site names and BLM serial numbers must be listed for the mining claims, mill sites, and tunnel sites for which the waiver is sought.
5. All owners of the mining claims, mill sites, and tunnel sites and their addresses must be given.
6. This waiver form must be signed by all the claimants or their designated agent, in original form. If an agent is designated, a notarized designation of agent, signed by all of the claimants with proper address given, must be submitted with this waiver.
7. This form must be filed no later than September 1st for the upcoming assessment year in the BLM State Office where the mining claims or sites are recorded, or the waiver cannot be granted by the BLM. (Example: To obtain a waiver for the assessment year 2012, which begins on September 1, 2011, you must qualify for and file for a waiver no later than September 1, 2011, in the proper BLM State Office.)
8. For all mining claims which require assessment work, you must record an affidavit of labor on or before the December 30th immediately following the filing of this waiver. For all other mining claims or sites waived, you must record a notice of intent to hold on or before the December 30th immediately following the filing of this waiver.
9. Mill and tunnel sites may also be listed on this waiver and be waived from payment of the maintenance fee. A notice of intent to hold for these sites is required to be filed by the December 30th following the filing of this waiver.

PHOENIX, ARIZONA  
 2015 AUG 28 11:15  
 RECEIVED BLM AZ STATE OFFICE

**FOR OFFICIAL USE ONLY**

**AFFIDAVIT OF ANNUAL ASSESSMENT WORK**

337218

**WHEN RECORDED, MAIL DOCUMENT TO:**

NAME: Bydco Works

ADDRESS: 610 E. Bell Rd, Ste 2

CITY, STATE, ZIP: Phoenix, AZ 85022

**FOR COUNTY RECORDER'S USE**

No. of Claims 9  
x \$10/claim  
Total due BLM \$ 90-

**TO ALL WHOM IT MAY CONCERN:**

1. The undersigned certifies that at least \$100 per claim was expended for development, labor and improvements, or equivalent value added, as the annual assessment work for the assessment year ending September 1, 2015 for the following contiguous unpatented mining claim(s), located in the County of YAVAPAI, in the State of Arizona.

BLM Serial No.	Name of Claim	Tp	Rg	Sec	Mer	County Recordation Book and Page No.	Date
		Example: 13N 5E 14 MDM					
337218	Bydco 1	12N	1W	8		# 3160/628-637	
337219	Bydco 2	12N	1W	9		# 3160/628-637	
337220	Bydco 3	12N	1W	9		# 3160/628-637	
337221	Bydco 4	12N	1W	9		# 3160/628-637	
337222	Bydco 5	12N	1W	9		# 3160/628-637	
337223	Bydco 6	12N	1W	9		# 3160/628-637	
337224	Bydco 7	12N	1W	9		# 3160/628-637	
337225	Bydco 8	12N	1W	9		# 3160/628-637	
337226	Bydco 9	12N	1W	9		# 3160/628-637	

Maintenance fee waiver certification attached.

(Continued on page 2)

**ENTERED**  
AUG 31 2015  
BY: JK

# 3379629

RECEIVED  
BLM AZ STATE OFFICE  
11:15

2. Type of labor and improvements (specify what was done and give the total value for that labor and improvement to show at least \$100 for each claim). If a geological, geochemical, or geophysical survey was performed, as per 30 U.S.C. 28-1, reference the title of the report of survey, give cost and date of the survey and report, and indicate it was filed with the County Recorder:

Description of Work Performed	Value of Work Performed	Date Work Was Performed
Fix site, Fill in Holes, Remove Rocks, Improve ROAD to ADD on CLAIM.	\$1341.00	07/16-07/14/2015

3. Name and mailing address of each person who performed the labor and improvements:

Name (please print)

Current Mailing Address (please print)

Artt Smagch

P.O. Box 42691 PHOENIX, AZ  
85080

4. Name and mailing address of each person who holds and claims the subject mining claim(s) for the valuable minerals contained therein. Be sure to indicate if there is a change of address:

Name (please print)

Current Mailing Address (please print)

Bydco Works

610 E Bell Rd, Ste 2, PHX, AZ 85022

RECEIVED  
 LM AZ STATE OFFICE  
 2015 AUG 28 A 11:15  
 PHOENIX, ARIZONA

5. The undersigned testifies that on the date of 07/14/2015, 2015, all monuments required by law were erected upon the subject claim(s), and all notices required by law were posted on the subject claim(s) or copies thereof were in place, and at said date, each corner monument bore or contained

markings sufficient to appropriately designate the corner of the claim to which it pertains and the name of the claim(s).

I hereby certify under penalty of perjury under the laws of the State of Arizona that the foregoing statements are true and correct:

[Signature] Date: 08/28/2015  
(Signature of person responsible for above statement)

Title 18 U.S.C. 1001 and 43 U.S.C. 1212 make it a crime for any person knowingly and willfully to make to any department or agency of the United States any false, fictitious or fraudulent statements or representations as to any matter within its jurisdiction.


**Notary Block**

SUBSCRIBED AND SWORN TO before me, this 28<sup>th</sup> day of August 20 15

By: [Signature]  
(Signature of Affiant)

Title: Notary Public

My Commission Expires: 2/8/19



**INSTRUCTIONS**

1. This is an optional form that may be used to satisfy the requirements for the Bureau of Land Management (BLM) under the provisions of 43 U.S.C. §1744 and 30 U.S.C. §28-28d and the regulations thereunder (43 CFR part 3835). Since local and State laws may vary, you should contact your local and State agencies where the claims are located to ensure all applicable laws and requirements are satisfied.
2. The claimant(s) must fill in the date in paragraph 1 for the applicable assessment year and the county and state where the claims are located.
3. All claim names, BLM serial numbers, legal descriptions, and original county recording information must be listed for the claims pertaining to this assessment notice.
4. The claimant(s) must complete paragraph 2 listing all labor or improvements which was performed on or did benefit the subject mining claims. The value and date of the labor or improvements must also be listed. The total amount of labor or improvements can be listed, but the total expenditure must equal at least \$100 for each claim.
5. The names and current mailing addresses of the person(s) performing the labor shall be listed in paragraph 3.
6. The name and current mailing address of each owner (claimant) of the claims shall be listed in paragraph 4. The mailing address shall be the owner's address and not the address of an agent or anyone representing the claimant. Be sure to note if there has been a change of address.
7. Paragraph 5 shall be completed to show the date it was verified that all monuments required by law were properly erected, all notices were posted, and that corners were appropriately designated for all claims listed.
8. An exact legible reproduction or duplicate (other than microfilm or other electronic media) of this affidavit or another type of affidavit of assessment work that you file or will file in the county where each claim is located, must be filed with the BLM on or before December 30 of the calendar year in which the assessment year ends. For mill or tunnel sites, a separate notice of intent to hold must be filed with the BLM on or before December 30. Requirements for filing a notice of intent to hold can be found at 43 CFR 3835.33.
9. A processing fee of \$10 for each claim listed must be remitted to the BLM along with this or any other affidavit of assessment work.



## NOTICES

**THE PRIVACY ACT** and 43 CFR 2.48(d) require that you be furnished with the following information in connection with the information requested by this form.

**AUTHORITY:** 30 U.S.C. §28-28d and 43 CFR part 3835 permit collection of the information requested by this form.

**PRINCIPAL PURPOSE:** The BLM will use the information you provide to document compliance with 43 U.S.C. 1744 and that assessment work has been completed in accordance with 30 U.S.C. § 28-28d and 43 CFR part 3835 in lieu of paying the maintenance fee for the mining claims listed on this form.

**ROUTINE USES:** The BLM will only disclose this information in accordance with the provisions at 43 CFR 2.56(b) and (c).

**EFFECT OF NOT PROVIDING INFORMATION:** Disclosure of the requested information is required by 30 U.S.C. § 28-28d and 43 CFR part 3835 for claimants qualified to perform assessment work in lieu of paying the maintenance fee. Failure to submit all the requested information or to complete this form will delay the BLM's processing of the form and may preclude the BLM's acceptance of the assessment work information, which may result in forfeiture of the mining claim(s) by the claimant.

**THE PAPERWORK REDUCTION ACT** requires us to inform you that:

Use of this form is optional. You must perform assessment if a waiver to pay the maintenance fee has been requested. This form is provided to help you attest that annual assessment work has been completed in lieu of paying the maintenance fee for your claim(s). Submission of the requested information is necessary to obtain or retain a benefit.

You do not have to respond to this or any other Federal agency-sponsored information collection unless it displays a valid OMB control number.

**BURDEN HOURS STATEMENT:** The estimated public reporting burden for this form is 30 minutes per response, including the time for reviewing instructions, gathering and maintaining data, and completing and reviewing the form. You may submit comments regarding the burden estimate or any other aspect of this form to: U.S. Department of the Interior, Bureau of Land Management (1004-0114), Bureau Information Collection Clearance Officer (WO-630), 1849 C Street, N.W., Room 2134LM, Washington, D.C. 20240.

RECEIVED  
BLM AZ STATE OFFICE  
2015 AUG 28 A 11: 15  
PHOENIX, ARIZONA

**United States Department of the Interior**  
**Bureau of Land Management**  
 LANDS/RECREATION & PLANNING  
 ONE N CENTRAL AVE  
 PHOENIX, AZ 85004 -2203  
 Phone: 602-417-9200

Receipt

No: 3379629

<b>Transaction #:</b> 3477890	
<b>Date of Transaction:</b> 08/28/2015	
CUSTOMER:	
BYDCO WORKS 610 E BELL RD STE 2 PHOENIX,AZ 85022-2393 US	

LINE #	QTY	DESCRIPTION	REMARKS	UNIT PRICE	TOTAL
1	1.00	LOCATABLE MINERALS / MINING CLAIMS- NOT NEW-UNADJUD,ONE AUTH NO. ONLY / MINING CLAIM MONEY RECEIVED <b>CASES: AMC337218/\$90.00</b>	POL 2015/9 WAV	- n/a -	90.00
<b>TOTAL:</b>					<b>\$90.00</b>

PAYMENT INFORMATION					
1	AMOUNT:	90.00	POSTMARKED:	N/A	
	TYPE:	CASH	RECEIVED:	08/28/2015	
	NAME:	BYDCO WORKS 610 E BELL RD STE 2 PHOENIX AZ 85022-2393 US			

REMARKS

This receipt was generated by the automated BLM Collections and Billing System and is a paper representation of a portion of the official electronic record contained therein.

**ENTERED**  
 AUG 31 2015  
 BY: *ll*

1533

AMC 337218

UNITED STATES  
DEPARTMENT OF THE INTERIOR  
BUREAU OF LAND MANAGEMENT

*[Handwritten initials]*

FORM APPROVED  
OMB NO. 1004-0114  
Expires: August 31, 2013

MAINTENANCE FEE WAIVER CERTIFICATION

SEE INSTRUCTIONS ON PAGE 2

1. This small miner waiver is filed for the assessment year beginning on September 1, 2014 and ending on September 1, 2015.
2. The undersigned and all related parties owned ten or fewer mining claims, mill, or tunnel sites located and maintained on Federal lands in the United States of America on September 1, 2014.
3. The undersigned have performed the assessment work required by law for each mining claim listed prior to filing this waiver and understand that by filing this form, an affidavit of assessment work must be recorded by the December 30th following the filing of this waiver.
4. The undersigned understand that if the assessment work obligation has not yet come due under 30 U.S.C. 28 (for those claims in their first assessment year only), a notice of intent to hold reciting this condition must be recorded by the December 30th following the filing of this waiver.
5. The undersigned understand that mill and tunnel sites may also be listed upon this waiver and be waived from payment of the maintenance fee, and that a notice of intent to hold for these sites is required to be recorded by the December 30th immediately following the filing of this waiver.
6. The undersigned understand and acknowledge that pursuant to 43 U.S.C. 1212 and 18 U.S.C. 1001, the filing or recording of a false, fictitious, or fraudulent document with the Bureau of Land Management may result in a fine of up to \$250,000, a prison term not to exceed five years, or both.
7. The mining claims, mill or tunnel sites for which this waiver from payment of the maintenance fees is requested are:

	CLAIM OR SITE NAME		BLM RECORDATION SERIAL NUMBER	
1.	Bydco 1-9	#1	337218	RECEIVED BLM AZ STATE OFFICE PHOENIX, ARIZONA 2014 AUG 27 A 11:48
2.		#2	337219	
3.		#3	337220	
4.		#4	337221	
5.		#5	337222	
6.		#6	337223	
7.		#7	337224	
8.		#8	337225	
9.	Bydco	#9	337226	
10.				

The owner(s) (claimants) of the above mining claims and sites are:

Bydco Works  
(Owner's Name - Please Print)  
610 E. Bell Rd Ste 2  
(Street or P.O. Box)  
Phoenix AZ 85022-2393  
(City) (State) (Zip Code)

[Signature] For: Bydco Works  
(Owner's Signature)

[Signature]  
(Owner's Name - Please Print)  
[Signature]  
(Street or P.O. Box)  
[Signature]  
(City) (State) (Zip Code)

CORRECTED WVR REC'D  
12/15/2014 (PB) (AL247) REMOVED

[Signature]  
(Owner's Name - Please Print)  
[Signature]  
(Street or P.O. Box)  
[Signature]  
(City) (State) (Zip Code)

ENTERED  
SEP 12 2014  
BY: [Signature]

NW  
9/23/2014  
Rm

(Owner's Name - Please Print)	(Owner's Signature)
(Street or P.O. Box)	(City) (State) (Zip Code)
(Owner's Name - Please Print)	(Owner's Signature)
(Street or P.O. Box)	(City) (State) (Zip Code)
(Owner's Name - Please Print)	(Owner's Signature)
(Street or P.O. Box)	(City) (State) (Zip Code)
(Owner's Name - Please Print)	(Owner's Signature)
(Street or P.O. Box)	(City) (State) (Zip Code)

Title 18 U.S.C. Section 1001 and Title 43 U.S.C. Section 1212 makes it a crime for any person knowingly and willfully to make to any department or agency of the United States any false, fictitious or fraudulent statements or representations as to any matter within its jurisdiction.

INSTRUCTIONS

1. This certification is made under the provisions of §1744 of Title 43 and § 28-28k of Title 30 of the United States Code; and the regulations thereunder (43 CFR Part 3830).
2. The claimant(s) must fill in the dates in paragraph 1 for the beginning and ending of the assessment year for which this waiver is sought.
3. The claimant(s) must fill in the date in paragraph 2 for the beginning of the assessment year for which this waiver is sought.
4. All claim and site names and Bureau of Land Management (BLM) serial numbers must be listed for the mining claims, mill sites, and tunnel sites for which the waiver is sought.
5. All owners of the mining claims, mill sites, and tunnel sites and their addresses must be given.
6. This waiver form must be signed by all the claimants or their designated agent, in original form. If an agent is designated, a notarized designation of agent, signed by all of the claimants with proper address given, must be submitted with this waiver.
7. This form must be filed no later than September 1st for the upcoming assessment year in the BLM State Office where the mining claims or sites are recorded, or the waiver cannot be granted by the BLM. (Example: To obtain a waiver for the assessment year 2012, which begins on September 1, 2011, you must qualify for and file for a waiver no later than September 1, 2011, in the proper BLM State Office.)
8. For all mining claims which require assessment work, you must record an affidavit of labor on or before the December 30th immediately following the filing of this waiver. For all other mining claims or sites waived, you must record a notice of intent to hold on or before the December 30th immediately following the filing of this waiver.
9. Mill and tunnel sites may also be listed upon this waiver and be waived from payment of the maintenance fee. A notice of intent to hold for these sites is required to be filed by the December 30th following the filing of this waiver.

NOTITLE FOR  
PERSON SIGNING  
FOR CO.

RECEIVED  
BLM AZ STATE OFFICE  
2014 AUG 27 11:48  
FOR OFFICIAL USE ONLY  
PHOENIX, ARIZONA

AMC 337218

When Recorded Return Document No:

ByDCO Works  
610 E. Bell Rd STE-2  
PHOENIX, AZ 85022-2398

Check here if this is a change of address.

Telephone: 602 275 7659

E-mail address: \_\_\_\_\_

**AFFIDAVIT OF PERFORMANCE OF ANNUAL WORK**

- 1. State of Arizona, County of MARICOPA ss:
- 2. I (Name) ByDCO Works
- 3. Reside at (Address) 610 E. Bell Rd STE-2

RECEIVED  
 M AZ STATE OFFICE  
 2014 AUG 27 A 11:48  
 PHOENIX, ARIZONA  
 BLM  
 Date  
 Stamp

City Phoenix County MARICOPA

State AZ Zip 85022 being duly sworn, depose and say that I am a citizen of the United States, more than eighteen years of age, and that all of the facts set forth in this affidavit, subject to the provisions and penalties of 18 U.S.C. 1001 pertaining to the filing of false, fictitious, or fraudulent statements with the United States, are true and correct according to the best of my knowledge, information and belief.

4. Owner's name and address (If not shown in Items 1-3 above). N/A

5. That I am personally acquainted with the mining claim(s). The work and improvements were made by and at the expense of the owner(s) of said claim(s). Said contiguous group of claims, listed on this document, are situated in the

TURKEY CREEK (optional) Mining District; YAVAPAI County, Arizona.

Line No.	AMC NUMBER	CLAIM/SITE NAME	COUNTY RECORDER DATA (If available)	TWP	RNG	SEC
1	337218	ByDCO 1-9	#3160/628-637	12N	1W	8
2	337219	ByDCO 2		12N	1W	9
3	337220	ByDCO 3		12N	1W	9
4	337221	ByDCO 4		12N	1W	9
5	337222	ByDCO 5		12N	1W	9
6	337223	ByDCO 6	#3160/628-637	12N	1W	9

MAINTENANCE Fee WAIVER  
ATTACHED

ENTERED  
 AUG 28 2014  
 BY: RAMA

RECEIVED  
 MARICOPA COUNTY STATE OFFICE  
 PHOENIX, ARIZONA  
 2014 AUG 27 A 11:48  
 BLM  
 Date  
 Stamp

7	337224	By DCO 7	#3160/628-637	12N	1W	9
8	337225	By DCO 8	#3160/628-637	12N	1W	9
9	337226	By DCO 9	#3160/628-637	12N	1W	9
10						

6. That between the dates starting at 12 o'clock noon on September 1, 20<sup>13</sup> and ending at 12 o'clock noon on September 1, 20<sup>14</sup> at least \$ 2461.00 dollars worth of work and improvements were done and performed upon said claim(s) or upon one or more of a contiguous group of claims for the benefit of all, wholly or partly outside of a contiguous group of claims for the benefit of all, not including the location work.

7. That the following persons were employed to perform the work and improvements described herein: Hired Independent Contractors and Laborers.

8. That the work and improvements performed were: Moved and Removed Logs, Rocks and Rebar, Branches, Removed TRASH OF OF the site, and ROAD to CLAIM, and on claim.

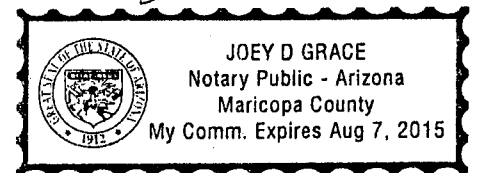
9. Dated: 8/27/2014 Signature: [Signature] For: By DCO WORKS

SUBSCRIBED AND SWORN TO before me, a Notary Public, this 27 day of August 2014

By: Artt Smasch For: By DCO WORKS

Notary Public Joey D Grace

My Commission Expires Aug 7, 2015




Bureau of Land Management  
 Arizona State Office  
[www.az.blm.gov](http://www.az.blm.gov)

No. of Claims: 9 x \$10 = 90.00  
 Check No.: CASH Init. EDG  
 Receipt No.: 3114048  
 For BLM Use Only

Form: MCF108  
 Revised Jan. 2006  
 Page 2 of 2

**United States Department of the Interior**  
**Bureau of Land Management**  
 LANDS/RECREATION & PLANNING  
 ONE N CENTRAL AVE  
 PHOENIX, AZ 85004 -2203  
 Phone: 602-417-9200



Receipt

No: 3114048

<b>Transaction #:</b> 3205775	
<b>Date of Transaction:</b> 08/27/2014	
CUSTOMER:	
BYDCO WORKS 610 E BELL RD STE 2 PHOENIX, AZ 85022-2393 US	

LINE #	QTY	DESCRIPTION	REMARKS	UNIT PRICE	TOTAL
1	1.00	LOCATABLE MINERALS / MINING CLAIMS- NOT NEW-UNADJUD, ONE AUTH NO. ONLY / MINING CLAIM MONEY RECEIVED <b>CASES: AMC337218/\$90.00</b>	2015 WAIV & 2014 POL (9)	- n/a -	90.00
<b>TOTAL:</b>					<b>\$90.00</b>

PAYMENT INFORMATION			
1	AMOUNT:	90.00	POSTMARKED: N/A
	TYPE:	CASH	RECEIVED: 08/27/2014
	NAME:	BYDCO WORKS 610 E BELL RD STE 2 PHOENIX AZ 85022-2393 US	

REMARKS

This receipt was generated by the automated BLM Collections and Billing System and is a paper representation of a portion of the official electronic record contained therein.

CORRECTED WAIVER

533

AMC 337218

Form 3830-2  
(October 2013)

UNITED STATES  
DEPARTMENT OF THE INTERIOR  
BUREAU OF LAND MANAGEMENT

MAINTENANCE FEE WAIVER CERTIFICATION

*Handwritten initials*

FORM APPROVED  
OMB NO. 1004-0114  
Expires: October 31, 2016

SEE INSTRUCTIONS ON PAGE 2

- This small miner waiver is filed for the assessment year beginning on September 1, 2014 and ending on September 1, 2015.
- The undersigned and all related parties owned ten or fewer mining claims, mill, or tunnel sites located and maintained on Federal lands in the United States of America on September 1, 2014.
- The undersigned have performed the assessment work required by law for each mining claim listed prior to filing this waiver and understand that by filing this form, the undersigned must file an affidavit of assessment work with the Bureau of Land Management (BLM) by the December 30th following the filing of this waiver.
- The undersigned understand that if the assessment work obligation has not yet come due under 30 U.S.C. 28 (for those claims in their first assessment year only), a notice of intent to hold reciting this condition must be recorded by the December 30th following the filing of this waiver.
- The undersigned understand that mill and tunnel sites may also be listed on this waiver and be waived from payment of the maintenance fee, and that a notice of intent to hold for these sites is required to be filed with the BLM by the December 30th following the filing of this waiver.
- The undersigned understand and acknowledge that pursuant to 43 U.S.C. 1212 and 18 U.S.C. 1001, the filing or recording of a false, fictitious, or fraudulent document with the BLM may result in a fine of up to \$250,000, a prison term not to exceed five years, or both.
- The mining claims, mill or tunnel sites for which this waiver from payment of the maintenance fees is requested are:

CLAIM OR SITE NAME	BLM RECORDATION SERIAL NUMBER
1. Bydco 1-9 #1	337218
2. <i>(Arrow pointing up)</i>	337219
3. <i>(Arrow pointing up)</i>	337220
4. <i>(Arrow pointing up)</i>	337221
5. <i>(Arrow pointing up)</i>	337222
6. <i>(Arrow pointing up)</i>	337223
7. <i>(Arrow pointing up)</i>	337224
8. <i>(Arrow pointing up)</i>	337225
9. Bydco	337226
10.	

The owner(s) (claimants) of the above mining claims and sites are:

Bydco Works  
 (Owner's Name - Please Print)  
 610 E. Bell Rd STE-2  
 (Owner's Mailing Address)

*(Signature)* FOR: Bydco Works  
 ART SMASCH (Owner's Signature)  
 BYDCO WORKS  
 (City) (State) (Zip Code)

PHOENIX, AZ 85022-2393  
 (Owner's Name - Please Print)

*(Signature)*  
 (City) (State) (Zip Code)

*(Signature)*  
 (Owner's Mailing Address)

*(Signature)*  
 (City) (State) (Zip Code)

*(Signature)*  
 (Owner's Name - Please Print)  
 (Owner's Mailing Address)

*(Signature)*  
 (City) (State) (Zip Code)

*(Signature)*  
 (Owner's Name - Please Print)  
 (Owner's Mailing Address)

*(Signature)*  
 (City) (State) (Zip Code)

(AC 247) REMOVED  
 ENTERED INTO COMPUTER  
 DEC 15 2014

2015 WAIVER CURED PB

RECEIVED  
 AZ STATE OFFICE  
 2014 DEC 15 11:54  
 PHOENIX, ARIZONA



(Owner's Name - Please Print)	(Owner's Signature)
(Owner's Mailing Address)	(City) (State) (Zip Code)
(Owner's Name - Please Print)	(Owner's Signature)
(Owner's Mailing Address)	(City) (State) (Zip Code)
(Owner's Name - Please Print)	(Owner's Signature)
(Owner's Mailing Address)	(City) (State) (Zip Code)
(Owner's Name - Please Print)	(Owner's Signature)
(Owner's Mailing Address)	(City) (State) (Zip Code)

18 U.S.C. 1001 and 43 U.S.C. 1212 make it a crime for any person knowingly and willfully to make to any department or agency of the United States any false, fictitious or fraudulent statements or representations as to any matter within its jurisdiction.

INSTRUCTIONS

1. This certification is made under the provisions of 43 U.S.C. § 1744 and 30 U.S.C. §28-28k and the regulations thereunder (43 CFR Part 3830).
2. The claimant(s) must fill in the dates in paragraph 1 for the beginning and ending of the assessment year for which this waiver is sought.
3. The claimant(s) must fill in the date in paragraph 2 for the beginning of the assessment year for which this waiver is sought.
4. All claim and site names and BLM serial numbers must be listed for the mining claims, mill sites, and tunnel sites for which the waiver is sought.
5. All owners of the mining claims, mill sites, and tunnel sites and their addresses must be given.
6. This waiver form must be signed by all the claimants or their designated agent, in original form. If an agent is designated, a notarized designation of agent, signed by all of the claimants with proper address given, must be submitted with this waiver.
7. This form must be filed no later than September 1st for the upcoming assessment year in the BLM State Office where the mining claims or sites are recorded, or the waiver cannot be granted by the BLM. (Example: To obtain a waiver for the assessment year 2012, which begins on September 1, 2011, you must qualify for and file for a waiver no later than September 1, 2011, in the proper BLM State Office.)
8. For all mining claims which require assessment work, you must record an affidavit of labor on or before the December 30th immediately following the filing of this waiver. For all other mining claims or sites waived, you must record a notice of intent to hold on or before the December 30th immediately following the filing of this waiver.
9. Mill and tunnel sites may also be listed on this waiver and be waived from payment of the maintenance fee. A notice of intent to hold for these sites is required to be filed by the December 30th following the filing of this waiver.

PHOENIX, ARIZONA  
 RECEIVED  
 AZ STATE OFFICE  
 2014 DEC 15 P 1:56  
 RECEIVED  
 M AZ STATE OFFICE

FOR OFFICIAL USE ONLY



# United States Department of the Interior

BUREAU OF LAND MANAGEMENT  
Arizona State Office  
One North Central Avenue, Suite 800  
Phoenix, Arizona 85004-4427  
www.blm.gov/az/



NOV 04 2014

In Reply Refer To:  
3800 (9310) PB  
AMC337218

CERTIFIED MAIL – RETURN RECEIPT REQUESTED 7014 0150 0000 5453 3390

## NOTICE

BYDCO WORKS  
610 E. BELL RD. STE 2  
PHOENIX, AZ 85022-2393

BYDCO #1 - BYDCO #9  
AMC337218-AMC337226

RECEIVED  
BLM AZ STATE OFFICE  
2014 DEC 15 P 1:55  
PHOENIX, ARIZONA

### Maintenance Fee Waiver Held for Rejection

This office received the Maintenance Fee Waiver Certification (waiver) for the above listed mining claim(s). The waiver is not properly completed and does not meet the annual filing requirements.

In accordance with 43 Code of Federal Regulations (CFR) 3835.10, the name, address, and original signatures of all owners of the mining claim must be included on the waiver form. Please correct the discrepancy as noted below:

The person signing a waiver on behalf of a company should always include on the signature line, information noting in what capacity they are signing (i.e. President, Secretary, Agent, Personal Representative, etc.). Your 2015 waiver document is missing this vital information. If an agent has Power of Attorney to sign, they should identify themselves as signing on behalf of an owner or company and should always include a copy of the power of attorney document.

In order to correct the defect in the waiver, per 43 CFR 3835.93, you must provide this office with the requested information within 60 days of your receipt of this notice. If you are unable to provide this information, you have the option of paying the annual maintenance fee of \$155 per claim (\$155 per 20 acres for placer claims larger than 20 acres). If we do not receive the requested corrections within the 60 day time frame, the claim(s) will be declared forfeited and closed.

Please include your AMC serial number on all correspondence. If additional information is required, please contact Pauline Brown, at 602-417-9360.

Sincerely,



Rebecca Heick  
Acting Deputy State Director  
Lands and Minerals Division

Enclosure  
Copy of waiver

RECEIVED  
AZ STATE OFFICE  
2014 DEC 15 P 1:56  
PHOENIX, ARIZONA



Brown, Pauline &lt;paulinebrown@blm.gov&gt;

**BYDCO WORKS - 2015 WVR Correction needed**

1 message

**Brown, Pauline** <paulinebrown@blm.gov>

Mon, Dec 15, 2014 at 11:57 AM

To: Tina Coladonato &lt;tcoladon@blm.gov&gt;, Suzie Cruz &lt;scruz@blm.gov&gt;, Eric Gong &lt;egong@blm.gov&gt;

Artt Smasch called, he said he will be stopping by the PR today to fill out a new waiver form for 2015; the one he submitted on August 27, 2014 is on an expired form and he did not identify himself as Manager of BYDCO WORKS, He is aware as to what needs to be added to his waiver. His claims are BYDCO #1 - BYDCO #9 (AMC337218-AMC337226). He also will need a "new miner information packet" to past along to someone needing the information packet.

Thank you,

**PAULINE BROWN**  
**LAND LAW EXAMINER**  
BUREAU OF LAND MANAGEMENT  
ARIZONA STATE OFFICE  
ONE NORTH CENTRAL AVE, STE 800  
PHOENIX, AZ 85004-4427  
OFFICE: (602) 417-9360  
FAX: (602) 417-9454  
paulinebrown@blm.gov

*Claimant stopped in today  
12/15/14, he submitted a  
new WVR on the newer form.  
(PB)  
I removed the AC247 code from LR2000.*

UNITED STATES  
DEPARTMENT OF THE INTERIOR  
BUREAU OF LAND MANAGEMENT

Amc 337218

MAINTENANCE FEE WAIVER CERTIFICATION

598

FORM APPROVED  
OMB NO. 1004-0114  
Expires: August 31, 2013

SEE INSTRUCTIONS ON PAGE 2

9/50

1. This small miner waiver is filed for the assessment year beginning on September 1, 2013 and ending on September 1, 2014.
2. The undersigned and all related parties owned ten or fewer mining claims, mill, or tunnel sites located and maintained on Federal lands in the United States of America on September 1, 2013.
3. The undersigned have performed the assessment work required by law for each mining claim listed prior to filing this waiver and understand that by filing this form, an affidavit of assessment work must be recorded by the December 30th following the filing of this waiver.
4. The undersigned understand that if the assessment work obligation has not yet come due under 30 U.S.C. 28 (for those claims in their first assessment year only), a notice of intent to hold reciting this condition must be recorded by the December 30th following the filing of this waiver.
5. The undersigned understand that mill and tunnel sites may also be listed upon this waiver and be waived from payment of the maintenance fee, and that a notice of intent to hold for these sites is required to be recorded by the December 30th immediately following the filing of this waiver.
6. The undersigned understand and acknowledge that pursuant to 43 U.S.C. 1212 and 18 U.S.C. 1001, the filing or recording of a false, fictitious, or fraudulent document with the Bureau of Land Management may result in a fine of up to \$250,000, a prison term not to exceed five years, or both.
7. The mining claims, mill or tunnel sites for which this waiver from payment of the maintenance fees is requested are:

	CLAIM OR SITE NAME		BLM RECORDATION SERIAL NUMBER
1.	ByDCO 1-9	#1	Amc 337218
2.		#2	337219
3.		#3	337220
4.		#4	337221
5.		#5	337222
6.		#6	337223
7.		#7	337224
8.		#8	337225
9.	ByDCO	#9	337226
10.			

The owner(s) (claimants) of the above mining claims and sites are:

ByDCO WORKS  
(Owner's Name - Please Print)

*[Signature]* For: ByDCO WORKS  
(Owner's Signature)

610 E. BELL RD STE 2  
(Street or P.O. Box)

Phoenix AZ 85022-2399  
(City) (State) (Zip Code)

*[Signature]*  
(Owner's Name - Please Print)

*[Signature]*  
(Owner's Signature)

*[Signature]*  
(Street or P.O. Box)

*[Signature]*  
(City) (State) (Zip Code)

*[Signature]*  
(Owner's Name - Please Print)

*[Signature]*  
(Owner's Signature)

*[Signature]*  
(Street or P.O. Box)

*[Signature]*  
(City) (State) (Zip Code)

ENTERED  
SEP 18 2013  
BY: AT

(Owner's Name - Please Print)	(Owner's Signature)
(Street or P.O. Box)	(City) (State) (Zip Code)
(Owner's Name - Please Print)	(Owner's Signature)
(Street or P.O. Box)	(City) (State) (Zip Code)
(Owner's Name - Please Print)	(Owner's Signature)
(Street or P.O. Box)	(City) (State) (Zip Code)
(Owner's Name - Please Print)	(Owner's Signature)
(Street or P.O. Box)	(City) (State) (Zip Code)

Title 18 U.S.C. Section 1001 and Title 43 U.S.C. Section 1212 makes it a crime for any person knowingly and willfully to make to any department or agency of the United States any false, fictitious or fraudulent statements or representations as to any matter within its jurisdiction.

**INSTRUCTIONS**

1. This certification is made under the provisions of §1744 of Title 43 and § 28-28k of Title 30 of the United States Code; and the regulations thereunder (43 CFR Part 3830).
2. The claimant(s) must fill in the dates in paragraph 1 for the beginning and ending of the assessment year for which this waiver is sought.
3. The claimant(s) must fill in the date in paragraph 2 for the beginning of the assessment year for which this waiver is sought.
4. All claim and site names and Bureau of Land Management (BLM) serial numbers must be listed for the mining claims, mill sites, and tunnel sites for which the waiver is sought.
5. All owners of the mining claims, mill sites, and tunnel sites and their addresses must be given.
6. This waiver form must be signed by all the claimants or their designated agent, in original form. If an agent is designated, a notarized designation of agent, signed by all of the claimants with proper address given, must be submitted with this waiver.
7. This form must be filed no later than September 1st for the upcoming assessment year in the BLM State Office where the mining claims or sites are recorded, or the waiver cannot be granted by the BLM. (Example: To obtain a waiver for the assessment year 2012, which begins on September 1, 2011, you must qualify for and file for a waiver no later than September 1, 2011, in the proper BLM State Office.)
8. For all mining claims which require assessment work, you must record an affidavit of labor on or before the December 30th immediately following the filing of this waiver. For all other mining claims or sites waived, you must record a notice of intent to hold on or before the December 30th immediately following the filing of this waiver.
9. Mill and tunnel sites may also be listed upon this waiver and be waived from payment of the maintenance fee. A notice of intent to hold for these sites is required to be filed by the December 30th following the filing of this waiver.

RECEIVED  
 BLM AZ STATE OFFICE  
 2013 AUG 28 PM 2:47  
 PHOENIX, ARIZONA

FOR OFFICIAL USE ONLY

When Recorded Return Document to:

Bydco Works  
610 E. Bell RD STE-2  
PHOENIX, AZ 85022-2399

Check here is this is a change of address.

Telephone: 602 275 7659

E-mail address: \_\_\_\_\_

**AFFIDAVIT OF PERFORMANCE OF ANNUAL WORK**

- 1. State of Arizona, County of MARICOPA ss:
- 2. I (Name) Bydco Works
- 3. Reside at (Address) 610 E. Bell RD STE-2

RECEIVED  
 BLM AZ STATE OFFICE  
 2013 AUG 28 P 2:47  
 PHOENIX, ARIZONA  
 BLM  
 Date  
 Stamp

City PHOENIX County MARICOPA

State AZ ip 85022 being duly sworn, depose and say that I am a citizen of the United States, more than eighteen years of age, and that all of the facts set forth in this affidavit, subject to the provisions and penalties of 18 U.S.C. 1001 pertaining to the filing of false, fictitious, or fraudulent statements with the United States, are true and correct according to the best of my knowledge, information and belief.

4. Owner's name and address (If not shown in Items 1-3 above). N/A

5. That I am personally acquainted with the mining claim(s). The work and improvements were made by and at the expense of the owner(s) of said claim(s). Said contiguous group of claims, listed on this document, are situated in the TURKEY CREEK (optional) Mining District; YAVAPAI County, Arizona.

Line No.	AMC NUMBER	CLAIM/SITE NAME	COUNTY RECORDER DATA (If available)	TWP	RNG	SEC
1	337218	Bydco 1-9	#3160/628-637	12N	1W	8
2	337219	Bydco 2		12N	1W	9
3	337220	Bydco 3		12N	1W	9
4	337221	Bydco 4		12N	1W	9
5	337222	Bydco 5		12N	1W	9
6	337223	Bydco 6	#3160/628-637	12N	1W	9

Maintenance Fee Waiver Attached

**INTEREST**  
 SEP 13 2013  
 BY: [Signature]

**INTEREST**  
 SEP 13 2013

BLM  
Date  
Stamp

PHOENIX, ARIZONA

2013 AUG 28 P 2 48

RECEIVED  
BLM AZ STATE OFFICE

7	337224	ByPCO 7	#3160/628-637	12N	1W	9
8	337225	ByDCO 8	#3160/628-637	12N	1W	9
9	337226	ByDCO 9	#3160/628-637	12N	1W	9
10						

6. That between the dates starting at 12 o'clock noon on September 1, 20 12 and ending at 12 o'clock noon on September 1, 20 13 at least \$ 2386.00 dollars worth of work and improvements were done and performed upon said claim(s) or upon one or more of a contiguous group of claims for the benefit of all, wholly or partly outside of a contiguous group of claims for the benefit of all, not including the location work.

7. That the following persons were employed to perform the work and improvements described herein: Hired Independent Contractors And Laborers,

8. That the work and improvements performed were: Moved, And Removed Large Rocks, Debris, Branches, Removed TRASH OF OF THE SIGHT, FILL IN HOLES IN THE ROAD ACCESS.

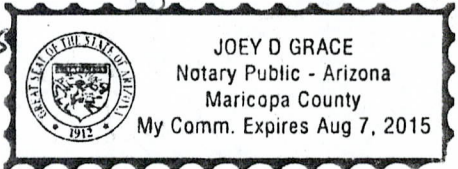
9. Dated: 8/27/2013 Signature: [Signature] FOR: ByDCO WORKS

SUBSCRIBED AND SWORN TO before me, a Notary Public, this 27 day of August 20 13

By: Artt Smasch For: ByDCO WORKS

Notary Public Joey D Grace

My Commission Expires Aug 7, 2015



Bureau of Land Management  
Arizona State Office  
[www.az.blm.gov](http://www.az.blm.gov)

No. of Claims: 9 x \$10 = 90  
Check No.: CASH Init. SC  
Receipt No.: 2867927  
For BLM Use Only

Form: MCF108  
Revised Jan. 2006  
Page 2 of 2

ENTERED  
SEP 13 2013  
BY: [Signature]



**United States Department of the Interior**  
**Bureau of Land Management**  
 LANDS/RECREATION & PLANNING  
 ONE N CENTRAL AVE  
 PHOENIX, AZ 85004 -2203  
 Phone: 602-417-9200

Receipt

No: 2867927

<b>Transaction #:</b> 2953863	
<b>Date of Transaction:</b> 08/28/2013	
<b>CUSTOMER:</b>	
	BYDCO WORKS 610 E BELL RD STE 2 PHOENIX, AZ 85022-2393 US

LINE #	QTY	DESCRIPTION	REMARKS	UNIT PRICE	TOTAL
1	1.00	LOCATABLE MINERALS / MINING CLAIMS- NOT NEW-UNADJUD, ONE AUTH NO. ONLY / MINING CLAIM MONEY RECEIVED <b>CASES: AMC337218/\$90.00</b>	WAV 2014 & POL 2013 (9)	- n/a -	90.00
<b>TOTAL:</b>					<b>\$90.00</b>

PAYMENT INFORMATION					
1	<b>AMOUNT:</b>	90.00	<b>POSTMARKED:</b>	N/A	
	<b>TYPE:</b>	CASH	<b>RECEIVED:</b>	08/28/2013	
	<b>NAME:</b>	BYDCO WORKS 610 E BELL RD STE 2 PHOENIX AZ 85022-2393 US			

<b>REMARKS</b>

This receipt was generated by the automated BLM Collections and Billing System and is a paper representation of a portion of the official electronic record contained therein.

UNITED STATES  
DEPARTMENT OF THE INTERIOR  
BUREAU OF LAND MANAGEMENT

9/20

FORM APPROVED (650)  
OMB NO. 1004-0114  
Expires: August 31, 2013

MAINTENANCE FEE WAIVER CERTIFICATION

337218

SEE INSTRUCTIONS ON PAGE 2

1. This small miner waiver is filed for the assessment year beginning on September 1, 2012 and ending on September 1, 2013.
2. The undersigned and all related parties owned ten or fewer mining claims, mill, or tunnel sites located and maintained on Federal lands in the United States of America on September 1, 2012.
3. The undersigned have performed the assessment work required by law for each mining claim listed prior to filing this waiver and understand that by filing this form, an affidavit of assessment work must be recorded by the December 30th following the filing of this waiver.
4. The undersigned understand that if the assessment work obligation has not yet come due under 30 U.S.C. 28 (for those claims in their first assessment year only), a notice of intent to hold reciting this condition must be recorded by the December 30th following the filing of this waiver.
5. The undersigned understand that mill and tunnel sites may also be listed upon this waiver and be waived from payment of the maintenance fee, and that a notice of intent to hold for these sites is required to be recorded by the December 30th immediately following the filing of this waiver.
6. The undersigned understand and acknowledge that pursuant to 43 U.S.C. 1212 and 18 U.S.C. 1001, the filing or recording of a false, fictitious, or fraudulent document with the Bureau of Land Management may result in a fine of up to \$250,000, a prison term not to exceed five years, or both.
7. The mining claims, mill or tunnel sites for which this waiver from payment of the maintenance fees is requested are:

	CLAIM OR SITE NAME		BLM RECORDATION SERIAL NUMBER
1.	By DCO 1-9	#1	AMC 337218
2.		#2	AMC 337219
3.		#3	AMC 337220
4.		#4	AMC 337221
5.		#5	AMC 337222
6.		#6	AMC 337223
7.		#7	AMC 337224
8.		#8	AMC 337225
9.	By DCO	#9	AMC 337226
10.			

The owner(s) (claimants) of the above mining claims and sites are:

By DCO WORKS  
 (Owner's Name - Please Print)  
 610 E. Bell Rd, STE 2  
 (Street or P.O. Box)  
 Phoenix AZ 85022-2399  
 (City) (State) (Zip Code)

*[Signature]* FOR: By DCO WORKS  
 (Owner's Signature)

*[Signature]*  
 (Owner's Name - Please Print)  
 (Street or P.O. Box)  
 (City) (State) (Zip Code)

*[Signature]*  
 (Owner's Signature)

*[Signature]*  
 (Owner's Name - Please Print)  
 (Street or P.O. Box)  
 (City) (State) (Zip Code)

*[Signature]*  
 (Owner's Signature)

ENTERED IN COMPUTER

RE 9-20-12

ML  
RE

(Owner's Name - Please Print)	(Owner's Signature)
(Street or P.O. Box)	(City) (State) (Zip Code)
(Owner's Name - Please Print)	(Owner's Signature)
(Street or P.O. Box)	(City) (State) (Zip Code)
(Owner's Name - Please Print)	(Owner's Signature)
(Street or P.O. Box)	(City) (State) (Zip Code)
(Owner's Name - Please Print)	(Owner's Signature)
(Street or P.O. Box)	(City) (State) (Zip Code)

Title 18 U.S.C. Section 1001 and Title 43 U.S.C. Section 1212 makes it a crime for any person knowingly and willfully to make to any department or agency of the United States any false, fictitious or fraudulent statements or representations as to any matter within its jurisdiction.

**INSTRUCTIONS**

1. This certification is made under the provisions of §1744 of Title 43 and § 28-28k of Title 30 of the United States Code; and the regulations thereunder (43 CFR Part 3830).
2. The claimant(s) must fill in the dates in paragraph 1 for the beginning and ending of the assessment year for which this waiver is sought.
3. The claimant(s) must fill in the date in paragraph 2 for the beginning of the assessment year for which this waiver is sought.
4. All claim and site names and Bureau of Land Management (BLM) serial numbers must be listed for the mining claims, mill sites, and tunnel sites for which the waiver is sought.
5. All owners of the mining claims, mill sites, and tunnel sites and their addresses must be given.
6. This waiver form must be signed by all the claimants or their designated agent, in original form. If an agent is designated, a notarized designation of agent, signed by all of the claimants with proper address given, must be submitted with this waiver.
7. This form must be filed no later than September 1st for the upcoming assessment year in the BLM State Office where the mining claims or sites are recorded, or the waiver cannot be granted by the BLM. (Example: To obtain a waiver for the assessment year 2012, which begins on September 1, 2011, you must qualify for and file for a waiver no later than September 1, 2011, in the proper BLM State Office.)
8. For all mining claims which require assessment work, you must record an affidavit of labor on or before the December 30th immediately following the filing of this waiver. For all other mining claims or sites waived, you must record a notice of intent to hold on or before the December 30th immediately following the filing of this waiver.
9. Mill and tunnel sites may also be listed upon this waiver and be waived from payment of the maintenance fee. A notice of intent to hold for these sites is required to be filed by the December 30th following the filing of this waiver.

RECEIVED  
 BLM AZ STATE OFFICE  
 2012 AUG 30 1:14  
 PHOENIX, ARIZONA  
 FOR OFFICIAL USE ONLY

When Recorded Return Document to:

Bydco Works  
610 E. Bell Rd Ste-2  
Phoenix, AZ 85022-2399

Check here if this is a change of address.

Telephone: 602 219 7659

E-mail address: \_\_\_\_\_

**AFFIDAVIT OF PERFORMANCE OF ANNUAL WORK**

1. State of Arizona, County of MARICOPA ss:

2. I (Name) Bydco Works

3. Reside at (Address) 610 E. Bell Rd Ste-2

City Phoenix County MARICOPA

State AZ zip 85022 being duly sworn, depose and say that I am a citizen of the United States, more than eighteen years of age, and that all of the facts set forth in this affidavit, subject to the provisions and penalties of 18 U.S.C. 1001 pertaining to the filing of false, fictitious, or fraudulent statements with the United States, are true and correct according to the best of my knowledge, information and belief.

4. Owner's name and address (If not shown in Items 1-3 above). N/A

RECEIVED  
BLM AZ STATE OFFICE  
2012 AUG 30 P 1:14  
PHOENIX, ARIZONA  
BLM  
Date  
Stamp

5. That I am personally acquainted with the mining claim(s). The work and improvements were made by and at the expense of the owner(s) of said claim(s). Said contiguous group of claims, listed on this document, are situated in the

Turkey Creek (optional) Mining District; YAVAPAI County, Arizona.

Line No.	AMC NUMBER	CLAIM/SITE NAME	COUNTY RECORDER DATA (If available)	TWP	RNG	SEC
1	337218	Bydco 1-9	#3160/628-637	12N	1W	8
2	337219	Bydco 2		12N	1W	9
3	337220	Bydco 3		12N	1W	9
4	337221	Bydco 4		12N	1W	9
5	337222	Bydco 5		12N	1W	9
6	337223	Bydco 6	#3160/628-637	12N	1W	9

MAintenance Fee Waiver  
Attached

Form: MCF108  
Revised Jan. 2006  
Page 1 of 2

ENTERED IN COMPUTER  
82 9-20-12

RECEIVED  
 BLM AZ STATE OFFICE  
 2012 AUG 30 P 1:14  
 PHOENIX, ARIZONA  
 BLM  
 Date  
 Stamp

7	33724	By DCO 7	#3160/628-637	12M	1W	9
8	33725	By DCO 8	#3160/628-637	12M	1W	9
9	33726	By DCO 9	#3160/628-637	12M	1W	9
10						

6. That between the dates starting at 12 o'clock noon on September 1, 20 11 and ending at 12 o'clock noon on September 1, 20 12 at least \$ 2240,000 dollars worth of work and improvements were done and performed upon said claim(s) or upon one or more of a contiguous group of claims for the benefit of all, wholly or partly outside of a contiguous group of claims for the benefit of all, not including the location work.

7. That the following persons were employed to perform the work and improvements described herein: \_\_\_\_\_

Hired Independent Contractors And Laborers,

8. That the work and improvements performed were: Removed Rocks Debris And Fallen Trees, Branches, Collected And Removed Trash And Junk From The Sight, And From The Access Road To Sight.


9. Dated: 8/30/2012 Signature: [Signature]

SUBSCRIBED AND SWORN TO before me, a Notary Public, this 30 day of Aug 2012

By: Artt Smasch FOR: By DCO WORKS

Notary Public [Signature]

My Commission Expires March 9, 2013


 PATRICIA LUCERO  
 NOTARY PUBLIC - ARIZONA  
 MARICOPA COUNTY  
 My Commission Expires  
 March 9, 2013

Bureau of Land Management  
 Arizona State Office  
[www.az.blm.gov](http://www.az.blm.gov)

No. of Claims: 9 x \$10 = 90  
 Check No.: CASH Init. JS  
 Receipt No.: 2645571  
 For BLM Use Only

United States Department of the Interior  
 Bureau of Land Management  
 LANDS/RECREATION & PLANNING  
 ONE N CENTRAL AVE  
 PHOENIX, AZ 85004 -2203  
 Phone: 602-417-9200

Receipt

No: 2645571

<b>Transaction #:</b> 2726342	
<b>Date of Transaction:</b> 08/30/2012	
CUSTOMER:	
BYDCO WORKS 610 E BELL RD STE 2 PHOENIX,AZ 85022-2393 US	

LINE #	QTY	DESCRIPTION	REMARKS	UNIT PRICE	TOTAL
1	1.00	LOCATABLE MINERALS / MINING CLAIMS-NOT NEW-UNADJUD,ONE AUTH NO. ONLY / MINING CLAIM MONEY RECEIVED CASES: AMC337218/\$90.00	WAIVER & POL (9)	- n/a -	90.00
<b>TOTAL:</b>					<b>\$90.00</b>

PAYMENT INFORMATION			
1	AMOUNT:	90.00	POSTMARKED: N/A
	TYPE:	CASH	RECEIVED: 08/30/2012
	NAME:	BYDCO WORKS 610 E BELL RD STE 2 PHOENIX AZ 85022-2393 US	

REMARKS

This receipt was generated by the automated BLM Collections and Billing System and is a paper representation of a portion of the official electronic record contained therein.

*ESG*

FORM APPROVED  
OMB NO. 1004-0114  
Expires: February 28, 2010

**MAINTENANCE FEE WAIVER CERTIFICATION**

SEE INSTRUCTIONS ON REVERSE

492 AMC 337218

1. This small miner waiver is filed for the assessment year beginning at noon on September 1, 2011 and ending at noon on September 1, 2012.
2. The undersigned and all related parties owned ten or fewer mining claims, mill, or tunnel sites located and maintained on Federal lands in the United States of America on September 1, 2011.
3. The undersigned have performed the assessment work **required by law** for each mining claim listed **prior to filing this waiver** and understand that by filing this form; an affidavit of assessment work **must** be recorded by the December 30th following the filing of this waiver.
4. The undersigned understand that if the assessment work obligation has not yet come due under 30 U.S.C. 28 (for those claims in their first assessment year only); a notice of intent to hold reciting this condition **must** be recorded by the December 30th following the filing of this waiver.
5. The undersigned understand that mill and tunnel sites may also be listed upon this waiver and be waived from payment of the maintenance fee; and that a notice of intent to hold for these sites is required to be recorded by the December 30th immediately following the filing of this waiver.
6. The undersigned understand and acknowledge that pursuant to 43 U.S.C. 1212 and 18 U.S.C. 1001; the filing or recording of a false, fictitious, or fraudulent document with the Bureau of Land Management may result in a fine of up to \$250,000, a prison term not to exceed five years, or both.
7. The mining claims, mill or tunnel sites for which this waiver from payment of the maintenance fees is requested are:

	CLAIM OR SITE NAME		BLM RECORDATION SERIAL NUMBER
1.	Bydco 1-9	#1 ✓	Amc 337218
2.		#2	Amc 337219
3.		#3	Amc 337220
4.		#4	Amc 337221
5.		#5	Amc 337222
6.		#6	Amc 337223
7.		#7	Amc 337224
8.		#8	Amc 337225
9.	Bydco	#9	Amc 337226
10.			

The owner(s) (claimants) of the above mining claims and sites are:

Bydco Works  
(Owner's Name - Please Print)  
610 E. Bell Rd. Suite 2  
(Street or P.O. Box)  
Phoenix AZ 85022-2399  
(City) (State) (Zip Code)

~~Signature~~ FOR: Bydco Works  
(Owner's Signature)

\_\_\_\_\_  
(Owner's Name - Please Print)  
\_\_\_\_\_  
(Street or P.O. Box)  
\_\_\_\_\_  
(City) (State) (Zip Code)

\_\_\_\_\_  
(Owner's Signature)

\_\_\_\_\_  
(Owner's Name - Please Print)  
\_\_\_\_\_  
(Street or P.O. Box)  
\_\_\_\_\_  
(City) (State) (Zip Code)

PHOENIX, ARIZONA  
2011 AUG 26 P 3:40  
RECEIVED  
BLM AZ STATE OFFICE

(Continued on page 2)

RE 9-6-11  
ENTERED IN COMPUTER

(Owner's Name - Please Print)	(Owner's Signature)
(Street or P.O. Box)	(City) (State) (Zip Code)
(Owner's Name - Please Print)	(Owner's Signature)
(Street or P.O. Box)	(City) (State) (Zip Code)
(Owner's Name - Please Print)	(Owner's Signature)
(Street or P.O. Box)	(City) (State) (Zip Code)
(Owner's Name - Please Print)	(Owner's Signature)
(Street or P.O. Box)	(City) (State) (Zip Code)

**INSTRUCTIONS**

1. This certification is made under the provisions of § 1744 of Title 43 and § 28-28k of Title 30 of the United States Code; and the regulations thereunder (43 CFR Part 3830).
2. The claimant(s) **must** fill in the dates in paragraph 1 for the beginning and ending of the assessment year for which this waiver is sought.
3. The claimant(s) **must** fill in the date in paragraph 2 for the beginning of the assessment year for which this waiver is sought.
4. All claim and site names and Bureau of Land Management (BLM) serial numbers **must** be listed for the mining claims, mill sites, and tunnel sites for which the waiver is sought.
5. All owners of the mining claims, mill sites, and tunnel sites and their addresses **must** be given.
6. This waiver form **must** be signed by all the claimants or their designated agent, in original form. If an agent is designated, a notarized designation of agent, signed by all of the claimants with proper address given, **must** be submitted with this waiver.
7. This form **must** be filed no later than September 1st for the upcoming assessment year in the BLM State Office where the mining claims or sites are recorded, or the waiver cannot be granted by the BLM. (Example: to obtain a waiver for the assessment year 2000, which begins at noon on September 1, 1999, you **must** qualify for and file for a waiver no later than September 1, 1999, in the proper BLM State Office).
8. For all mining claims which require assessment work, you **must** record an affidavit of labor on or before the December 30th immediately following the filing of this waiver. For all other mining claims or sites waived, you must record a notice of intent to hold on or before the December 30th immediately following the filing of this waiver.
9. Mill and tunnel sites may also be listed upon this waiver and be waived from payment of the maintenance fee. A notice of intent to hold for these sites is required to be filed by the December 30th following the filing of this waiver.

**NOTICE/BURDEN HOURS STATEMENT**

The Privacy Act of 1974, *as amended*, and the regulation in 43 CFR 2.48(d) provide that you be furnished the following information in connection with the information required by this certification of waiver from rental fees.

**AUTHORITY:** 30 U.S.C. 28-28k; 43 U.S.C. 1201, 1457, 1740, and 1744; and 43 CFR 3830.

**PRINCIPLE PURPOSE:** This information is to be used to verify that the owner(s) (claimants) of a mining claim has complied with 30 U.S.C. 28f and is entitled to perform assessment work in lieu of paying the maintenance fee for the mining claims listed on this form.

**ROUTINE USE:** (1) Adjudication of the claimant(s) certification of waiver from paying the maintenance fee otherwise required by 30 U.S.C. 28f. (2) Disclosure may be made to appropriate Federal agencies when location is made within the agency's geographic area of responsibility. (3) Information from the record and/or the record will be transferred to the appropriate Federal, State, or local agency, or a member of the public in response to a specific request for pertinent information. (4) Information may also be provided to the Department of Justice or in a proceeding before a court or adjudicative body; or to Federal, State, local or foreign agencies when needed for enforcement of civil or criminal codes or applicable regulations concerning title rights upon the public land.

**EFFECT OF NOT PROVIDING INFORMATION:** Disclosure of this information is required by 30 U.S.C. 28f and 43 CFR Part 3830 for those qualified claimants wishing to take the small miner waiver allowed. Failure to supply the information required in this form to support the claimants certification of waiver from payment of the otherwise required maintenance fees will result in the waiver being disallowed and the mining claims subject to forfeiture by BLM under 30 U.S.C. 28i.

The Paperwork Reduction Act of 1995 requires us to inform you that:

This information is being collected to allow the BLM to determine if you qualify for a waiver from the payment of \$100 per mining claim or site maintenance fee established in 30 U.S.C. 28f and the implementing regulations at 43 CFR 3830. A response to this request is required in accordance with the statute to obtain your benefit.

BLM would like you to know that you do not have to respond to this, or any other, Federal agency-sponsored information collection unless it displays a currently valid OMB control number.

Public reporting burden for this form is estimated to average 20 minutes (.33 hours) per response, including time to review instructions, gathering and maintaining data, and completing and reviewing the form. Direct comments regarding this burden estimate, or any other aspect of this form, to the U.S. Department of the Interior, Bureau of Land Management, (1004-0114) Bureau Information Collection Clearance Officer (WO-630), Mail Stop 401 LS, 1849 C St., N.W., Washington, D.C. 20240.

PHOENIX ARIZONA  
 FOR OFFICIAL USE ONLY  
 2011 AUG 26 P 3:40  
 RECEIVED  
 BLM AZ STATE OFFICE



When Recorded Return Document to:

Bydco Works  
610 E. Bell Rd Ste-2  
Phoenix, AZ 85022-2399

Check here is this is a change of address.

Telephone: 602 219 7659

E-mail address: \_\_\_\_\_

**AFFIDAVIT OF PERFORMANCE OF ANNUAL WORK**

1. State of Arizona, County of MARICOPA ss:

2. I (Name) Bydco Works

3. Reside at (Address) 610 E Bell Rd, Ste-2

City Phoenix County MARICOPA

State AZ Zip 85022-2399 being duly sworn, depose and say that I am a citizen of the United States, more than eighteen years of age, and that all of the facts set forth in this affidavit, subject to the provisions and penalties of 18 U.S.C. 1001 pertaining to the filing of false, fictitious, or fraudulent statements with the United States, are true and correct according to the best of my knowledge, information and belief.

4. Owner's name and address (If not shown in Items 1-3 above).  
N/A

RECEIVED  
MARICOPA STATE OFFICE  
201 AUG 26 P 3:40  
PHOENIX, ARIZONA

5. That I am personally acquainted with the mining claim(s). The work and improvements were made by and at the expense of the owner(s) of said claim(s). Said contiguous group of claims, listed on this document, are situated in the

Turkey Creek (optional) Mining District; YAVA PAI County, Arizona.

Line No.	AMC NUMBER	CLAIM/SITE NAME	COUNTY RECORDER DATA (If available)	TWP	RNG	SEC
1	337218	Bydco 1-9	#3160/628-637	12N	1W	8
2	337219	Bydco 2	↓	12N	1W	9
3	337220	Bydco 3		12N	1W	9
4	337221	Bydco 4		12N	1W	9
5	337222	Bydco 5		12N	1W	9
6	337223	Bydco 6		#3160/628-637	12N	1W

ENTERED IN COMPUTER  
RE 9-6-11

BLM  
Date  
Stamp

2011 AUG 26 P 3:40  
PHOENIX, ARIZONA

RECEIVED  
MARICOPA COUNTY  
STATE OFFICE

7	337224	By Dco 7	#3160/628-637	12N	1W	9
8	337225	By Dco 8		12N	1W	9
9	337226	By Dco 9	#3160/628-637	12N	1W	9
10						

6. That between the dates starting at 12 o'clock noon on September 1, 20 10 and ending at 12 o'clock noon on September 1, 20 11 at least \$ 2370.00 dollars worth of work and improvements were done and performed upon said claim(s) or upon one or more of a contiguous group of claims for the benefit of all, wholly or partly outside of a contiguous group of claims for the benefit of all, not including the location work.

7. That the following persons were employed to perform the work and improvements described herein: \_\_\_\_\_

HIRED INDEPENDANT CONTRACTORS AND LABORERS.

8. That the work and improvements performed were: REMOVED PEBBLES, ROCKS AND

FALLEN TREES, BRANCHES, COLLECTED AND REMOVED

TRASH OFF OF THE RIGHT AND FROM THE ACCESS ROADS

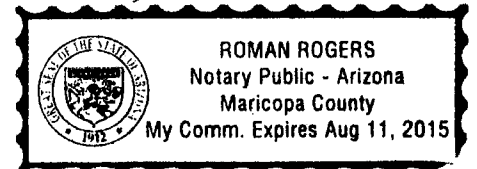
9. Dated: 8/26/2011 Signature: [Signature] FOR: By Dco WORKS.

SUBSCRIBED AND SWORN TO before me, a Notary Public, this 26<sup>th</sup> day of August 20 11

By: Art Smasch for Bydco works

Notary Public Roman Rogers

My Commission Expires August 11 2015



Bureau of Land Management  
Arizona State Office  
[www.az.blm.gov](http://www.az.blm.gov)

No. of Claims: 9 x \$10 = 90.00  
 Check No.: CASH Init. ERG  
 Receipt No.: 2417221  
 For BLM Use Only

**United States Department of the Interior**  
**Bureau of Land Management**  
 LANDS/RECREATION & PLANNING  
 ONE N CENTRAL AVE  
 PHOENIX, AZ 85004 -2203  
 Phone: 602-417-9200

Receipt

No: 2417221

<b>Transaction #:</b> 2492609	
<b>Date of Transaction:</b> 08/26/2011	
CUSTOMER:	
	BYDCO WORKS 610 E BELL RD STE 2 PHOENIX,AZ 85022-2393 US

LINE #	QTY	DESCRIPTION	REMARKS	UNIT PRICE	TOTAL
1	1.00	LOCATABLE MINERALS / MINING CLAIMS-NOT NEW-UNADJUD,ONE AUTH NO. ONLY / MINING CLAIM MONEY RECEIVED CASES: AMC337218/\$90.00	2011 POL & 2012 WAIVER (9)	- n/a -	90.00
<b>TOTAL:</b>					<b>\$90.00</b>

PAYMENT INFORMATION			
1	AMOUNT:	90.00	POSTMARKED: N/A
	TYPE:	CASH	RECEIVED: 08/26/2011
	NAME:	BYDCO WORKS 610 E BELL RD STE 2 PHOENIX AZ 85022-2393 US	

REMARKS

This receipt was generated by the automated BLM Collections and Billing System and is a paper representation of a portion of the official electronic record contained therein.

472  
a

AMC 337218

FORM APPROVED  
OMB NO. 1004-0114  
Expires: February 28, 2010

MAINTENANCE FEE WAIVER CERTIFICATION

SEE INSTRUCTIONS ON REVERSE

1. This small miner waiver is filed for the assessment year beginning at noon on September 1, 2010 and ending at noon on September 1, 2011.
2. The undersigned and all related parties owned ten or fewer mining claims, mill, or tunnel sites located and maintained on Federal lands in the United States of America on September 1, 2010.
3. The undersigned have performed the assessment work **required by law** for each mining claim listed **prior to filing this waiver** and understand that by filing this form; an affidavit of assessment work **must** be recorded by the December 30th following the filing of this waiver.
4. The undersigned understand that if the assessment work obligation has not yet come due under 30 U.S.C. 28 (for those claims in their first assessment year only); a notice of intent to hold reciting this condition **must** be recorded by the December 30th following the filing of this waiver.
5. The undersigned understand that mill and tunnel sites may also be listed upon this waiver and be waived from payment of the maintenance fee; and that a notice of intent to hold for these sites is required to be recorded by the December 30th immediately following the filing of this waiver.
6. The undersigned understand and acknowledge that pursuant to 43 U.S.C. 1212 and 18 U.S.C. 1001; the filing or recording of a false, fictitious, or fraudulent document with the Bureau of Land Management may result in a fine of up to \$250,000, a prison term not to exceed five years, or both.
7. The mining claims, mill or tunnel sites for which this waiver from payment of the maintenance fees is requested are:

	CLAIM OR SITE NAME	BLM RECORDATION SERIAL NUMBER
1.	Bydco 1-9 #1 ✓	AMC 327218
2.	337218 #2	AMC 327219
3.	through #3	AMC 327220
4.	337226 #4	AMC 327221
5.	#5	AMC 327222
6.	#6	AMC 327223
7.	#7	AMC 327224
8.	#8	AMC 327225
9.	Bydco #9	AMC 327226
10.		

The owner(s) (claimants) of the above mining claims and sites are:

Bydco WORKS ✓  
 (Owner's Name - Please Print)  
 610 E. Bell Rd, Suite 2  
 (Street or P.O. Box)  
 PHOENIX AZ 85022-2399  
 (City) (State) (Zip Code)

*[Signature]* FOR: Bydco WORKS  
 (Owner's Signature)

\_\_\_\_\_  
 (Owner's Name - Please Print)  
 \_\_\_\_\_  
 (Street or P.O. Box)  
 \_\_\_\_\_  
 (City) (State) (Zip Code)

\_\_\_\_\_  
 (Owner's Signature)

\_\_\_\_\_  
 (Owner's Name - Please Print)  
 \_\_\_\_\_  
 (Street or P.O. Box)  
 \_\_\_\_\_  
 (City) (State) (Zip Code)

\_\_\_\_\_  
 (Owner's Signature)

RECEIVED  
 BLM AZ STATE OFFICE  
 PHOENIX, ARIZONA  
 2010 AUG 28 P 3:39

(Continued on page 2)

9/15/2010 TS  
ENTERED INTO COMPUTER

(Owner's Name - Please Print)	(Owner's Signature)
(Street or P.O. Box)	(City) (State) (Zip Code)
(Owner's Name - Please Print)	(Owner's Signature)
(Street or P.O. Box)	(City) (State) (Zip Code)
(Owner's Name - Please Print)	(Owner's Signature)
(Street or P.O. Box)	(City) (State) (Zip Code)
(Owner's Name - Please Print)	(Owner's Signature)
(Street or P.O. Box)	(City) (State) (Zip Code)

**INSTRUCTIONS**

1. This certification is made under the provisions of § 1744 of Title 43 and § 28-28k of Title 30 of the United States Code; and the regulations thereunder (43 CFR Part 3830).
2. The claimant(s) **must** fill in the dates in paragraph 1 for the beginning and ending of the assessment year for which this waiver is sought.
3. The claimant(s) **must** fill in the date in paragraph 2 for the beginning of the assessment year for which this waiver is sought.
4. All claim and site names and Bureau of Land Management (BLM) serial numbers **must** be listed for the mining claims, mill sites, and tunnel sites for which the waiver is sought.
5. All owners of the mining claims, mill sites, and tunnel sites and their addresses **must** be given.
6. This waiver form **must** be signed by all the claimants or their designated agent, in original form. If an agent is designated, a notarized designation of agent, signed by all of the claimants with proper address given, **must** be submitted with this waiver.
7. This form **must** be filed no later than September 1st for the upcoming assessment year in the BLM State Office where the mining claims or sites are recorded, or the waiver cannot be granted by the BLM. (Example: to obtain a waiver for the assessment year 2000, which begins at noon on September 1, 1999, you **must** qualify for and file for a waiver no later than September 1, 1999, in the proper BLM State Office).
8. For all mining claims which require assessment work, you **must** record an affidavit of labor on or before the December 30th immediately following the filing of this waiver. For all other mining claims or sites waived, you must record a notice of intent to hold on or before the December 30th immediately following the filing of this waiver.
9. Mill and tunnel sites may also be listed upon this waiver and be waived from payment of the maintenance fee. A notice of intent to hold for these sites is required to be filed by the December 30th following the filing of this waiver.

**NOTICE/BURDEN HOURS STATEMENT**

The Privacy Act of 1974, *as amended*, and the regulation in 43 CFR 2.48(d) provide that you be furnished the following information in connection with the information required by this certification of waiver from rental fees.

**AUTHORITY:** 30 U.S.C. 28-28k; 43 U.S.C. 1201, 1457, 1740, and 1744; and 43 CFR 3830.

**PRINCIPLE PURPOSE:** This information is to be used to verify that the owner(s) (claimants) of a mining claim has complied with 30 U.S.C. 28f and is entitled to perform assessment work in lieu of paying the maintenance fee for the mining claims listed on this form.

**ROUTINE USE:** (1) Adjudication of the claimant(s) certification of waiver from paying the maintenance fee otherwise required by 30 U.S.C. 28f. (2) Disclosure may be made to appropriate Federal agencies when location is made within the agency's geographic area of responsibility. (3) Information from the record and/or the record will be transferred to the appropriate Federal, State, or local agency, or a member of the public in response to a specific request for pertinent information. (4) Information may also be provided to the Department of Justice or in a proceeding before a court or adjudicative body; or to Federal, State, local or foreign agencies when needed for enforcement of civil or criminal codes or applicable regulations concerning title rights upon the public land.

**EFFECT OF NOT PROVIDING INFORMATION:** Disclosure of this information is required by 30 U.S.C. 28f and 43 CFR Part 3830 for those qualified claimants wishing to take the small miner waiver allowed. Failure to supply the information required in this form to support the claimants certification of waiver from payment of the otherwise required maintenance fees will result in the waiver being disallowed and the mining claims subject to forfeiture by BLM under 30 U.S.C. 28i.

The Paperwork Reduction Act of 1995 requires us to inform you that:

This information is being collected to allow the BLM to determine if you qualify for a waiver from the payment of \$100 per mining claim or site maintenance fee established in 30 U.S.C. 28f and the implementing regulations at 43 CFR 3830. A response to this request is required in accordance with the statute to obtain your benefit.

BLM would like you to know that you do not have to respond to this, or any other, Federal agency-sponsored information collection unless it displays a currently valid OMB control number.

Public reporting burden for this form is estimated to average 20 minutes (.33 hours) per response, including time to review instructions, gathering and maintaining data, and completing and reviewing the form. Direct comments regarding this burden estimate, or any other aspect of this form, to the U.S. Department of the Interior, Bureau of Land Management, (1004-0114) Bureau Information Collection Clearance Officer (WO-630), Mail Stop 401 LS, 1849 C St., N.W., Washington, D.C. 20240.

PHOENIX, ARIZONA  
 FOR OFFICIAL USE ONLY  
 2000 AUG 26 P 3: 39  
 RECEIVED  
 BLM AZ STATE OFFICE

When Recorded Return Document to:

ByDCO WORKS  
610 E. Bell Rd STE-2  
PHOENIX, AZ 85022-2399

Check here is this is a change of address.

Telephone: 602 219-7659

E-mail address: \_\_\_\_\_

**AFFIDAVIT OF PERFORMANCE OF ANNUAL WORK**

- 1. State of Arizona, County of MARICOPA ss:
- 2. I (Name) ByDCO WORKS
- 3. Reside at (Address) 610 E. Bell Rd, STE 2

RECEIVED  
 BLM AZ STATE OFFICE  
 2010 AUG 26 P 3:39  
 PHOENIX, ARIZONA

BLM  
Date  
Stamp

City PHOENIX County MARICOPA

State AZ Zip 85022-2399 being duly sworn, depose and say that I am a citizen of the United States, more than eighteen years of age, and that all of the facts set forth in this affidavit, subject to the provisions and penalties of 18 U.S.C. 1001 pertaining to the filing of false, fictitious, or fraudulent statements with the United States, are true and correct according to the best of my knowledge, information and belief.

4. Owner's name and address (If not shown in Items 1-3 above). N/A

5. That I am personally acquainted with the mining claim(s). The work and improvements were made by and at the expense of the owner(s) of said claim(s). Said contiguous group of claims, listed on this document, are situated in the

TURKEY CREEK (optional) Mining District; YAVAPAI County, Arizona.

Line No.	AMC NUMBER	CLAIM/SITE NAME	COUNTY RECORDER DATA (If available)	TWP	RNG	SEC
1	337218	ByDCO 1-9	#3160/628-637	12N	1W	8
2	337219	ByDCO 2	↓	12N	1W	9
3	337220	ByDCO 3		12N	1W	9
4	337221	ByDCO 4		12N	1W	9
5	337222	ByDCO 5		12N	1W	9
6	337223	ByDCO 6		#3160/628-637	12N	1W

9/15/2010 TS

ENTERED INTO COMPUTER

RECEIVED  
 BLM ARIZONA STATE OFFICE  
 2010 AUG 26 P 3:39  
 PHOENIX, ARIZONA  
 BLM  
 Date  
 Stamp

7	337224	By DCO 7	#3160/628-637	12N	1W	9
8	337225	By DCO 8	↓	12N	1W	9
9	337226	By DCO 9	#3160/628-637	12N	1W	9
10						

6. That between the dates starting at 12 o'clock noon on September 1, 2009 and ending at 12 o'clock noon on September 1, 2010 at least \$2750.00 dollars worth of work and improvements were done and performed upon said claim(s) or upon one or more of a contiguous group of claims for the benefit of all, wholly or partly outside of a contiguous group of claims for the benefit of all, not including the location work.

7. That the following persons were employed to perform the work and improvements described herein: \_\_\_\_\_

Hired Independant Contractors And Laborers.

8. That the work and improvements performed were: Removed Fallen Trees, Debris, Rocks, Branches, Collected And Removed TRASH OFF OF THE SIGHT, AND FROM THE ACCES ROADS to/from sight.


9. Dated: 08/25/2010 Signature: [Signature] FOR: By DCO WORKS

SUBSCRIBED AND SWORN TO before me, a Notary Public, this 25 day of August 2010.

By: ARTT SPASCH FOR: By DCO WORKS

Notary Public [Signature]

My Commission Expires August 31, 2013



Bureau of Land Management  
 Arizona State Office  
[www.az.blm.gov](http://www.az.blm.gov)

No. of Claims: 9 x \$10 = 90.00  
 Check No.: Cash Init. A.H.  
 Receipt No.: 2201866  
 For BLM Use Only

**United States Department of the Interior**  
**Bureau of Land Management**  
 LANDS/RECREATION & PLANNING  
 ONE N CENTRAL AVE  
 PHOENIX, AZ 85004 -2203  
 Phone:

Receipt

No: 2201866

<b>Transaction #:</b> 2271800	
<b>Date of Transaction:</b> 08/26/2010	
<b>CUSTOMER:</b>	BYDCO WORKS 610 E BELL RD STE 2 PHOENIX,AZ 85022-2393 US

LINE #	QTY	DESCRIPTION	REMARKS	UNIT PRICE	TOTAL
1	1.00	LOCATABLE MINERALS / MINING CLAIMS-NOT NEW-UNADJUD,ONE AUTH NO. ONLY / MINING CLAIM MONEY RECEIVED <b>CASES: AMC327218/\$90.00</b>	POL (9) 2010 / MAINT WAIVER (9) 2011	- n/a -	90.00
<b>TOTAL:</b>					<b>\$90.00</b>

PAYMENT INFORMATION			
1	AMOUNT:	90.00	POSTMARKED: N/A
	TYPE:	CASH	RECEIVED: 08/26/2010
	NAME:	BYDCO WORKS 610 E BELL RD STE 2 PHOENIX AZ 85022-2393 US	

REMARKS

This receipt was generated by the automated BLM Collections and Billing System and is a paper representation of a portion of the official electronic record contained therein.



497

UNITED STATES  
DEPARTMENT OF THE INTERIOR  
BUREAU OF LAND MANAGEMENT

FORM APPROVED  
OMB NO. 1004-0114  
Expires: February 28, 2010

MAINTENANCE FEE WAIVER CERTIFICATION

SEE INSTRUCTIONS ON PAGE 2

Amc 337218

1. This small miner waiver is filed for the assessment year beginning at noon on September 1, 2009 and ending at noon on September 1, 2010.
2. The undersigned and all related parties owned ten or fewer mining claims, mill, or tunnel sites located and maintained on Federal lands in the United States of America on September 1, 2009.
3. The undersigned have performed the assessment work required by law for each mining claim listed prior to filing this waiver and understand that by filing this form; an affidavit of assessment work must be recorded by the December 30th following the filing of this waiver.
4. The undersigned understand that if the assessment work obligation has not yet come due under 30 U.S.C. 28 (for those claims in their first assessment year only); a notice of intent to hold reciting this condition must be recorded by the December 30th following the filing of this waiver.
5. The undersigned understand that mill and tunnel sites may also be listed upon this waiver and be waived from payment of the maintenance fee; and that a notice of intent to hold for these sites is required to be recorded by the December 30th immediately following the filing of this waiver.
6. The undersigned understand and acknowledge that pursuant to 43 U.S.C. 1212 and 18 U.S.C. 1001; the filing or recording of a false, fictitious, or fraudulent document with the Bureau of Land Management may result in a fine of up to \$250,000, a prison term not to exceed five years, or both.
7. The mining claims, mill or tunnel sites for which this waiver from payment of the maintenance fees is requested are:

CLAIM OR SITE NAME	BLM RECORDATION SERIAL NUMBER
1. ByDCO 1-9 #1	AMC 327218 337v327
2. #2	AMC 327219 337 "
3. #3	AMC 327220 337 "
4. #4	AMC 327221 337 "
5. #5	AMC 327222 337 "
6. #6	AMC 327223 337 "
7. #7	AMC 327224 337 "
8. #8	AMC 327225 337 "
9. ByDCO #9	AMC 337226 337 "
10. / / / / / / / / / / / / / / / /	/ / / / / / / / / / / / / / / /

The owner(s) (claimants) of the above mining claims and sites are:

ByDCO WORKS  
 (Owner's Name - Please Print)  
 610 E. Bell RD. Suite 2  
 (Street or P.O. Box)  
 Phoenix AZ 85022-2399  
 (City) (State) (Zip Code)

*[Signature]*  
 FOR: ByDCO WORKS  
 (Owner's Signature)

/ / / / / / / / / / / / / / / /  
 (Owner's Name - Please Print)  
 (Street or P.O. Box)  
 (City) (State) (Zip Code)

/ / / / / / / / / / / / / / / /  
 (Owner's Signature)

/ / / / / / / / / / / / / / / /  
 (Owner's Name - Please Print)  
 (Street or P.O. Box)  
 (City) (State) (Zip Code)

RECEIVED  
 BLM AZ STATE OFFICE  
 PHOENIX, ARIZONA  
 AUG 24 P 3:48  
 (Owner's Signature)  
 ENTERED  
 SEP 28 2009  
 099

(Owner's Name - Please Print)	(Owner's Signature)
(Street or P.O. Box)	(City) (State) (Zip Code)
(Owner's Name - Please Print)	(Owner's Signature)
(Street or P.O. Box)	(City) (State) (Zip Code)
(Owner's Name - Please Print)	(Owner's Signature)
(Street or P.O. Box)	(City) (State) (Zip Code)
(Owner's Name - Please Print)	(Owner's Signature)
(Street or P.O. Box)	(City) (State) (Zip Code)

Title 18 U.S.C. Section 1001 and Title 43 U.S.C. Section 1212 makes it a crime for any person knowingly and willfully to make to any department or agency of the United States any false, fictitious or fraudulent statements or representations as to any matter within its jurisdiction.

INSTRUCTIONS

1. This certification is made under the provisions of §1744 of Title 43 and § 28-28k of Title 30 of the United States Code; and the regulations thereunder (43 CFR Part 3830).
2. The claimant(s) must fill in the dates in paragraph 1 for the beginning and ending of the assessment year for which this waiver is sought.
3. The claimant(s) must fill in the date in paragraph 2 for the beginning of the assessment year for which this waiver is sought.
4. All claim and site names and Bureau of Land Management (BLM) serial numbers must be listed for the mining claims, mill sites, and tunnel sites for which the waiver is sought.
5. All owners of the mining claims, mill sites, and tunnel sites and their addresses must be given.
6. This waiver form must be signed by all the claimants or their designated agent, in original form. If an agent is designated, a notarized designation of agent, signed by all of the claimants with proper address given, must be submitted with this waiver.
7. This form must be filed no later than September 1st for the upcoming assessment year in the BLM State Office where the mining claims or sites are recorded, or the waiver cannot be granted by the BLM. (Example: to obtain a waiver for the assessment year 2000, which begins at noon on September 1, 1999, you must qualify for and file for a waiver no later than September 1, 1999, in the proper BLM State Office).
8. For all mining claims which require assessment work, you must record an affidavit of labor on or before the December 30th immediately following the filing of this waiver. For all other mining claims or sites waived, you must record a notice of intent to hold on or before the December 30th immediately following the filing of this waiver.
9. Mill and tunnel sites may also be listed upon this waiver and be waived from payment of the maintenance fee. A notice of intent to hold for these sites is required to be filed by the December 30th following the filing of this waiver.

PHOENIX, ARIZONA  
 FOR OFFICIAL USE ONLY  
 2009 AUG 24 P 3:48  
 RECEIVED  
 BLM AZ STATE OFFICE

When Recorded Return Document to:  
ByDCO WORKS  
610 E. BELL RD STE-2  
PHOENIX, AZ 85022-2399

Check here is this is a change of address.

Telephone: 602 219 7659

E-mail address: \_\_\_\_\_

**AFFIDAVIT OF PERFORMANCE OF ANNUAL WORK**

1. State of Arizona, County of MARICOPA ss:  
 2. I (Name) ByDCO WORKS  
 3. Reside at (Address) 610 E. BELL RD, STE 2

RECEIVED  
 ILM AZ STATE OFFICE  
 2009 AUG 24 P 3:48  
 PHOENIX, ARIZONA  
 BLM  
 Date  
 Stamp

City PHOENIX County MARICOPA

State AZ zip 85022-2399 being duly sworn, depose and say that I am a citizen of the United States, more than eighteen years of age, and that all of the facts set forth in this affidavit, subject to the provisions and penalties of 18 U.S.C. 1001 pertaining to the filing of false, fictitious, or fraudulent statements with the United States, are true and correct according to the best of my knowledge, information and belief.

4. Owner's name and address (if not shown in Items 1-3 above). N/A

5. That I am personally acquainted with the mining claim(s). The work and improvements were made by and at the expense of the owner(s) of said claim(s). Said contiguous group of claims, listed on this document, are situated in the TRUCKEE CREEK (optional) Mining District; YAVAPAI County, Arizona.

Line No.	AMC NUMBER	CLAIM/SITE NAME	COUNTY RECORDER DATA (If available)	TWP	RNG	SEC
1	337218	ByDCO 1-9	#3160/628-637	12N	1W	8
2	337219	ByDCO 2	↓	12N	1W	9
3	337220	ByDCO 3		12N	1W	9
4	337221	ByDCO 4		12N	1W	9
5	337222	ByDCO 5		12N	1W	9
6	337223	ByDCO 6		#3160/628-637	12N	1W



RECEIVED  
BLM AZ STATE OFFICE  
2009 AUG 24 P 3:48  
PHOENIX, ARIZONA  
BLM  
Date  
Stamp

7	337224	ByDCO 7	#3160/628-637	12N	1W	9
8	337225	ByDCO 8	↓	12N	1W	9
9	337226	ByDCO 9	#3160/628-637	12N	1W	9
10						

6. That between the dates starting at 12 o'clock noon on September 1, 20 08 and ending at 12 o'clock noon on September 1, 20 09 at least \$ 2875.00 dollars worth of work and improvements were done and performed upon said claim(s) or upon one or more of a contiguous group of claims for the benefit of all, wholly or partly outside of a contiguous group of claims for the benefit of all, not including the location work.

7. That the following persons were employed to perform the work and improvements described herein:  
Hired Laborers And Independant Contractors.

8. That the work and improvements performed were: Removed Debbies, Fallen trees, Rocks, Branches, Collected And Removed TRASH OFF OF the Site And From the Access Roads to And From Site.

9. Dated: 08/24/2009 Signature: [Signature] For: ByDCO Works.

SUBSCRIBED AND SWORN TO before me, a Notary Public, this 21 day of Aug 20 09

By: Artt Smasch For: ByDCO Works

Notary Public [Signature]  
My Commission Expires July 29, 2010

**LEESA KAYE**  
NOTARY PUBLIC - ARIZONA  
MARICOPA COUNTY  
My Commission Expires  
July 29, 2010

No. of Claims: 9 x \$10 = 90.00  
Check No.: CASH Init. ESG  
Receipt No.: 1985680  
For BLM Use Only

Bureau of Land Management  
Arizona State Office  
[www.az.blm.gov](http://www.az.blm.gov)

Form: MCF108  
Revised Jan. 2006  
Page 2 of 2

**United States Department of the Interior**  
**Bureau of Land Management**  
 BUSINESS & SUPPORT SVCS DIV  
 ONE N CENTRAL AVE SUITE 800  
 PHOENIX, AZ 85004 -4427  
 Phone: (602) 417-9200

Receipt

No: 1985680

<b>Transaction #:</b> 2049842	
<b>Date of Transaction:</b> 08/24/2009	
<b>CUSTOMER:</b>	BYDCO WORKS 610 E BELL RD STE 2 PHOENIX,AZ 85022-2393 US

LINE #	QTY	DESCRIPTION	REMARKS	UNIT PRICE	TOTAL
1	1.00	LOCATABLE MINERALS / MINING CLAIMS- NOT NEW-UNADJUD,ONE AUTH NO. ONLY / MINING CLAIM MONEY RECEIVED CASES: AMC337218/\$90.00	WAIV & POL (9)	- n/a -	90.00
<b>TOTAL:</b>					<b>\$90.00</b>

PAYMENT INFORMATION			
1	<b>AMOUNT:</b>	90.00	<b>POSTMARKED:</b> N/A
	<b>TYPE:</b>	CASH	<b>RECEIVED:</b> 08/24/2009
	<b>NAME:</b>	BYDCO WORKS 610 E BELL RD STE 2 PHOENIX AZ 85022-2393 US	

REMARKS

This receipt was generated by the automated BLM Collections and Billing System and is a paper representation of a portion of the official electronic record contained therein.

**DEPARTMENT OF THE INTERIOR  
BUREAU OF LAND MANAGEMENT  
MINING CLAIMS**

**(LIVE) Serial Register Page**

Run Date/Time: 09/24/2009 07:59 AM

Page 1 of 1

01 05-10-1872;017STAT0091;30USC26,28,34

Case Type 384101: LODE CLAIM

Claim Name: BYDCO #1

Commodity :

Case Disposition: ACTIVE

Serial Number

**AMC337218**

Lead File Number

**AMC337218**

Name & Address	Int Rel	% Interest
BYDCO WORKS 610 E BELL RD #2 PHOENIX, AZ 85022	CLAIMANT	0.0000000

Mer Twp	Rng	Sec	Quadrant	District/Resource	County
14	0120N	0010W	008 SE	HASSAYAMPA FIELD OFFICE	YAVAPAI
14	0120N	0010W	009 SW	HASSAYAMPA FIELD OFFICE	YAVAPAI

Act Date	Code	Action	Action Remarks	Receipt Number
12/24/1995	403	LOCATION DATE		
01/09/1996	395	RECORDATION NOTICE RECD		
08/29/2008	483	SMALL MINER CERT FILED	2009	
08/29/2008	480	EVID OF ASSMT FILED	2008	1775946
08/17/2007	483	SMALL MINER CERT FILED	2008	
08/17/2007	480	EVID OF ASSMT FILED	2007	1547178
08/28/2006	483	SMALL MINER CERT FILED	2007	
08/28/2006	480	EVID OF ASSMT FILED	2006	1345087
08/26/2005	483	SMALL MINER CERT FILED	2006	
08/26/2005	480	EVID OF ASSMT FILED	2005	1138965
08/31/2004	483	SMALL MINER CERT FILED	2005	
08/31/2004	480	EVID OF ASSMT FILED	2004	942615
08/28/2003	483	SMALL MINER CERT FILED	2004	
08/28/2003	480	EVID OF ASSMT FILED	2003	741404
08/28/2002	483	SMALL MINER CERT FILED	2003	
08/28/2002	480	EVID OF ASSMT FILED	2002	550991
09/01/2001	483	SMALL MINER CERT FILED	2002	
09/04/2001	480	EVID OF ASSMT FILED	2001	372187
08/29/2000	483	SMALL MINER CERT FILED	2001	
08/29/2000	480	EVID OF ASSMT FILED	2000	179161
08/27/1999	483	SMALL MINER CERT FILED	2000	
12/28/1999	480	EVID OF ASSMT FILED	1999	
08/26/1998	483	SMALL MINER CERT FILED	1999	
08/26/1998	480	EVID OF ASSMT FILED	1998	
08/18/1997	483	SMALL MINER CERT FILED	1998	
08/18/1997	480	EVID OF ASSMT FILED	1997	
08/16/1996	483	SMALL MINER CERT FILED	1997	
08/16/1996	480	EVID OF ASSMT FILED	1996	
01/09/1996	482	MAINTENANCE FEE/\$100	1996	

NO WARRANTY IS MADE BY BLM  
FOR USE OF THE DATA FOR  
PURPOSES NOT INTENDED BY BLM

DEPARTMENT OF THE INTERIOR  
BUREAU OF LAND MANAGEMENT

MINING CLAIMS

Run Date/Time: 09/24/2009 07:59 AM

(LIVE) Serial Register Page

Page 2 of 3

08/24/2009	392	MONIES RECEIVED	\$90.00;1	1985680
12/28/1999	113	ADDITIONAL INFO RECEIVED	RECEIPT 49947	
08/26/1998	113	ADDITIONAL INFO RECEIVED	RECEIPT 2389688	
08/18/1997	113	ADDITIONAL INFO RECEIVED	RECEIPT 2315375	
03/18/1997	170	ADDRESS CHANGE FILED	BYDCO WORKS	
08/16/1996	113	ADDITIONAL INFO RECEIVED	RECEIPT 2228329	
01/09/1996	500	MAP IN LEAD FILE	AMC337218-337226	
01/09/1996	501	ACCT ADV IN LEAD FILE	AMC337218-337226	
01/09/1996	669	LAND STATUS CHECKED		
12/26/1995	404	COUNTY RECORDATION	0;3130;636	

Line Nr Remarks

NO WARRANTY IS MADE BY BLM  
FOR USE OF THE DATA FOR  
PURPOSES NOT INTENDED BY BLM

AMC 337218

9/50

MAINTENANCE FEE WAIVER CERTIFICATION

SEE INSTRUCTIONS ON REVERSE

FORM APPROVED  
OMB NO. 1004-0114  
Expires: February 28, 2010

454

1. This small miner waiver is filed for the assessment year beginning at noon on September 1, 2008 and ending at noon on September 1, 2009.
2. The undersigned and all related parties owned ten or fewer mining claims, mill, or tunnel sites located and maintained on Federal lands in the United States of America on September 1, 2008.
3. The undersigned have performed the assessment work required by law for each mining claim listed prior to filing this waiver and understand that by filing this form; an affidavit of assessment work must be recorded by the December 30th following the filing of this waiver.
4. The undersigned understand that if the assessment work obligation has not yet come due under 30 U.S.C. 28 (for those claims in their first assessment year only); a notice of intent to hold reciting this condition must be recorded by the December 30th following the filing of this waiver.
5. The undersigned understand that mill and tunnel sites may also be listed upon this waiver and be waived from payment of the maintenance fee; and that a notice of intent to hold for these sites is required to be recorded by the December 30th immediately following the filing of this waiver.
6. The undersigned understand and acknowledge that pursuant to 43 U.S.C. 1212 and 18 U.S.C. 1001; the filing or recording of a false, fictitious, or fraudulent document with the Bureau of Land Management may result in a fine of up to \$250,000, a prison term not to exceed five years, or both.
7. The mining claims, mill or tunnel sites for which this waiver from payment of the maintenance fees is requested are:

	CLAIM OR SITE NAME	BLM RECORDATION SERIAL NUMBER
1.	Bydco 1-9 337218 #1	AMC 327218
2.	337219 #2	AMC 327219
3.	337220 #3	AMC 327220
4.	337221 #4	AMC 327221
5.	337222 #5	AMC 327222
6.	337223 #6	AMC 327223
7.	337224 #7	AMC 327224
8.	337225 #8	AMC 327225
9.	Bydco 337226 #9	AMC 327226
10.		

The owner(s) (claimants) of the above mining claims and sites are:

Bydco Works  
 (Owner's Name - Please Print) ✓  
 610 E. Bell Rd Suite 2  
 (Street or P.O. Box)  
 Phoenix AZ 85022-2399  
 (City) (State) (Zip Code)

~~Signature~~

FOR: Bydco Works  
(Owner's Signature)

327 should be 337 instead.

\_\_\_\_\_  
 (Owner's Name - Please Print)  
 \_\_\_\_\_  
 (Street or P.O. Box)  
 \_\_\_\_\_  
 (City) (State) (Zip Code)

\_\_\_\_\_  
(Owner's Signature)

\_\_\_\_\_  
 (Owner's Name - Please Print)  
 \_\_\_\_\_  
 (Street or P.O. Box)  
 \_\_\_\_\_  
 (City) (State) (Zip Code)

\_\_\_\_\_  
(Owner's Signature)

(Continued on page 2)

see if entered -  
brod enter

ENTERED INTO COMPUTER

sent corrected copy

11/6/08 JES



(Owner's Name - Please Print)	(Owner's Signature)
(Street or P.O. Box)	(City) (State) (Zip Code)
(Owner's Name - Please Print)	(Owner's Signature)
(Street or P.O. Box)	(City) (State) (Zip Code)
(Owner's Name - Please Print)	(Owner's Signature)
(Street or P.O. Box)	(City) (State) (Zip Code)
(Owner's Name - Please Print)	(Owner's Signature)
(Street or P.O. Box)	(City) (State) (Zip Code)

**INSTRUCTIONS**

1. This certification is made under the provisions of § 1744 of Title 43 and § 28-28k of Title 30 of the United States Code; and the regulations thereunder (43 CFR Part 3830).
2. The claimant(s) **must** fill in the dates in paragraph 1 for the beginning and ending of the assessment year for which this waiver is sought.
3. The claimant(s) **must** fill in the date in paragraph 2 for the beginning of the assessment year for which this waiver is sought.
4. All claim and site names and Bureau of Land Management (BLM) serial numbers **must** be listed for the mining claims, mill sites, and tunnel sites for which the waiver is sought.
5. All owners of the mining claims, mill sites, and tunnel sites and their addresses **must** be given.
6. This waiver form **must** be signed by all the claimants or their designated agent, in original form. If an agent is designated, a notarized designation of agent, signed by all of the claimants with proper address given, **must** be submitted with this waiver.
7. This form **must** be filed no later than September 1st for the upcoming assessment year in the BLM State Office where the mining claims or sites are recorded, or the waiver cannot be granted by the BLM. (Example: to obtain a waiver for the assessment year 2000, which begins at noon on September 1, 1999, you **must** qualify for and file for a waiver no later than September 1, 1999, in the proper BLM State Office).
8. For all mining claims which require assessment work, you **must** record an affidavit of labor on or before the December 30th immediately following the filing of this waiver. For all other mining claims or sites waived, you must record a notice of intent to hold on or before the December 30th immediately following the filing of this waiver.
9. Mill and tunnel sites may also be listed upon this waiver and be waived from payment of the maintenance fee. A notice of intent to hold for these sites is required to be filed by the December 30th following the filing of this waiver.

**NOTICE/BURDEN HOURS STATEMENT**

The Privacy Act of 1974, *as amended*, and the regulation in 43 CFR 2.48(d) provide that you be furnished the following information in connection with the information required by this certification of waiver from rental fees.

**AUTHORITY:** 30 U.S.C. 28-28k; 43 U.S.C. 1201, 1457, 1740, and 1744; and 43 CFR 3830.

**PRINCIPLE PURPOSE:** This information is to be used to verify that the owner(s) (claimants) of a mining claim has complied with 30 U.S.C. 28f and is entitled to perform assessment work in lieu of paying the maintenance fee for the mining claims listed on this form.

**ROUTINE USE:** (1) Adjudication of the claimant(s) certification of waiver from paying the maintenance fee otherwise required by 30 U.S.C. 28f. (2) Disclosure may be made to appropriate Federal agencies when location is made within the agency's geographic area of responsibility. (3) Information from the record and/or the record will be transferred to the appropriate Federal, State, or local agency, or a member of the public in response to a specific request for pertinent information. (4) Information may also be provided to the Department of Justice or in a proceeding before a court or adjudicative body; or to Federal, State, local or foreign agencies when needed for enforcement of civil or criminal codes or applicable regulations concerning title rights upon the public land.

**EFFECT OF NOT PROVIDING INFORMATION:** Disclosure of this information is required by 30 U.S.C. 28f and 43 CFR Part 3830 for those qualified claimants wishing to take the small miner waiver allowed. Failure to supply the information required in this form to support the claimants certification of waiver from payment of the otherwise required maintenance fees will result in the waiver being disallowed and the mining claims subject to forfeiture by BLM under 30 U.S.C. 28i.

The Paperwork Reduction Act of 1995 requires us to inform you that: This information is being collected to allow the BLM to determine if you qualify for a waiver from the payment of \$100 per mining claim or site maintenance fee established in 30 U.S.C. 28f and the implementing regulations at 43 CFR 3830. A response to this request is required in accordance with the statute to obtain your benefit.

BLM would like you to know that you do not have to respond to this, or any other, Federal agency-sponsored information collection unless it displays a currently valid OMB control number.

Public reporting burden for this form is estimated to average 20 minutes (.33 hours) per response, including time to review instructions, gathering and maintaining data, and completing and reviewing the form. Direct comments regarding this burden estimate, or any other aspect of this form, to the U.S. Department of the Interior, Bureau of Land Management, (1004-0114) Bureau Information Collection Clearance Officer (WO-630), Mail Stop 401 LS, 1849 C St., N.W., Washington, D.C. 20240.

PHOENIX, ARIZONA

FOR OFFICIAL USE ONLY

2008 AUG 29 P 3:31

RECEIVED  
BLMAZ STATE OFFICE

When Recorded Return Document to:

Bydco WORKS  
610 E. BELL RD. STE 2  
PHOENIX, AZ 85022-2399

Check here is this is a change of address.

Telephone: 602 219 7659

E-mail address: \_\_\_\_\_

**AFFIDAVIT OF PERFORMANCE OF ANNUAL WORK**

1. State of Arizona, County of MARICOPA ss:

2. I (Name) Bydco WORKS

3. Reside at (Address) 610 E. BELL RD. STE 2

City PHOENIX County MARICOPA

State AZ Zip 85022-2399

being duly sworn, depose and say that I am a citizen of the United States, more than eighteen years of age, and that all of the facts set forth in this affidavit, subject to the provisions and penalties of 18 U.S.C. 1001 pertaining to the filing of false, fictitious, or fraudulent statements with the United States, are true and correct according to the best of my knowledge, information and belief.

4. Owner's name and address (if not shown in Items 1-3 above). NA

5. That I am personally acquainted with the mining claim(s). The work and improvements were made by and at the expense of the owner(s) of said claim(s). Said contiguous group of claims, listed on this document, are situated in the

TURKEY CREEK (optional) Mining District; YAVAPAI County, Arizona.

Line No.	AMC NUMBER	CLAIM/SITE NAME	COUNTY RECORDER DATA (If available)	TWP	RNG	SEC
1	337218	Bydco 1-9	#3160/628-637	12N	1 W	9
2	337219	Bydco 2	↓	12N	1 W	9
3	337220	Bydco 3		12N	1 W	9
4	337221	Bydco 4		12N	1 W	9
5	337222	Bydco 5		12N	1 W	9
6	337223	Bydco 6		#3160/628-637	12N	1 W

RECEIVED  
 BLM AZ STATE OFFICE  
 PHOENIX, ARIZONA  
 2009 AUG 29 P 3: 31  
 BLM Date Stamp

**ENTERED INTO COMPUTER**

**AFFIDAVIT OF PERFORMANCE OF ANNUAL WORK – page 2**

RECEIVED  
BLM AZ STATE OFFICE  
2008 AUG 29 P 3:32  
PHOENIX, ARIZONA

BLM  
Date  
Stamp

7	337224	ByDCO 7	#3160/628-637	12N	1W	9
8	337225	ByDCO 8	↑	12N	1W	9
9	337226	ByDCO 9	#3160/628-637	12N	1W	9
10						

6. That between the dates starting at 12 o'clock noon on September 1, 20 07 and ending at 12 o'clock noon on September 1, 20 08 at least \$ 2460.00 dollars worth of work and improvements were done and performed upon said claim(s) or upon one or more of a contiguous group of claims for the benefit of all, wholly or partly outside of a contiguous group of claims for the benefit of all, not including the location work.

7. That the following persons were employed to perform the work and improvements described herein: \_\_\_\_\_

Hired Independent Contractors And Laborers.

8. That the work and improvements performed were: Worked Fallen trees, Branches, Rocks, collected And removed TRASH OFF OF the Site, Also From the Access Roads to And From Site.

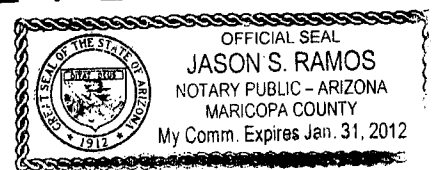
9. Dated: 08/29/08 Signature: [Signature] For: ByDCO Works.

SUBSCRIBED AND SWORN TO before me, a Notary Public, this 29<sup>th</sup> day of AUGUST 20 08

By: Artt Smach For: ByDCO Works

Notary Public Jason A. Ramos

My Commission Expires 01/31/2012



Bureau of Land Management  
Arizona State Office  
[www.az.blm.gov](http://www.az.blm.gov)

No. of Claims: 9 x \$10 = 9000  
 Check No.: CASH Init. SC  
 Receipt No.: 1775946  
 For BLM Use Only

Form: MCF108  
Revised Jan. 2006  
Page 2 of 2

**United States Department of the Interior**

**Bureau of Land Management**  
 BUSINESS & SUPPORT SVCS DIV  
 ONE N CENTRAL AVE SUITE 800  
 PHOENIX, AZ 85004 -4427  
 Phone: (602) 417-9200

Receipt

No: 1775946

<b>Transaction #:</b> 1833729	
<b>Date of Transaction:</b> 08/29/2008	
<b>CUSTOMER:</b>	BYDCO WORKS 610 E BELL RD STE 2 PHOENIX, AZ 85022

LINE #	QTY	DESCRIPTION	REMARKS	UNIT PRICE	TOTAL
1	1.00	LOCATABLE MINERALS / MINING CLAIMS-NOT NEW-UNADJUD, ONE AUTH NO. ONLY / MINING CLAIM MONEY RECEIVED (455) CASES: AMC337218/\$90.00	POLWAVIER (9)	- n/a -	90.00
<b>TOTAL:</b>					<b>\$90.00</b>

PAYMENT INFORMATION					
1	AMOUNT:	\$90.00	POSTMARKED:	N/A	
	TYPE:	CASH	RECEIVED:	08/29/2008	
	NAME:	BYDCO WORKS 610 E BELL RD STE 2 PHOENIX AZ 85022			

REMARKS

This receipt was generated by the automated BLM Collections and Billing System and is a paper representation of a portion of the official electronic record contained therein.

UNITED STATES DEPARTMENT OF THE INTERIOR  
BUREAU OF LAND MANAGEMENT

MC NATIONWIDE CLAIMANT LISTING  
October 07, 2008

Customer	AZ	National
	CLAIMANT	Total
BYDCO WORKS 610 E BELL RD #2 PHOENIX, AZ 85022	9	9

When Recorded Return Document to:

Bydco Works  
610 E. Bell Rd Ste 2  
Phoenix, AZ 85022-2399

Check here if this is a change of address.

Telephone: 602 219 7659

E-mail address: \_\_\_\_\_

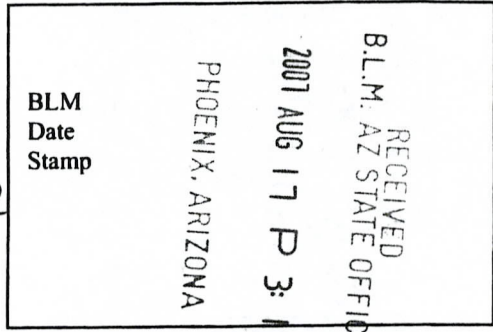
AMC 337218

**AFFIDAVIT OF PERFORMANCE OF ANNUAL WORK**

1. State of Arizona, County of MARICOPA ss:

2. I (Name) Bydco Works

3. Reside at (Address) 610 E. Bell Rd, Suite 2



City PHOENIX County MARICOPA

State AZ Zip 85022-2399

being duly sworn, depose and say that I am a citizen of the United States, more than eighteen years of age, and that all of the facts set forth in this affidavit, subject to the provisions and penalties of 18 U.S.C. 1001 pertaining to the filing of false, fictitious, or fraudulent statements with the United States, are true and correct according to the best of my knowledge, information and belief.

4. Owner's name and address (If not shown in Items 1-3 above). N/A

5. That I am personally acquainted with the mining claim(s). The work and improvements were made by and at the expense of the owner(s) of said claim(s). Said contiguous group of claims, listed on this document, are situated in the

TURKEY CREEK (optional) Mining District; YAVAPAI County, Arizona.

Line No.	AMC NUMBER	CLAIM/SITE NAME	COUNTY RECORDER DATA (If available)	TWP	RNG	SEC
1	337218	Bydco 1-9	#3160/628-637	12N	1W	9
2	337219	Bydco 2	↓	12N	1W	9
3	337220	Bydco 3		12N	1W	9
4	337221	Bydco 4		12N	1W	9
5	337222	Bydco 5		12N	1W	9
6	337223	Bydco 6		#3160/628-637	12N	1W

Form: MCF108  
Revised Jan. 2006  
Page 1 of 2

RE 8/29/07  
ENTERED IN COMPUTER  
9/50

RECEIVED  
B.L.M. AZ STATE OFFICE  
2007 AUG 17 P 3:17  
PHOENIX, ARIZONA

BLM  
Date  
Stamp

7	337224	ByDCO7	#3160/628-637	12N	1W	9
8	337225	ByDCO8	↓	12N	1W	9
9	337226	ByDCO9	#3160/628-637	12N	1W	9
10						

6. That between the dates starting at 12 o'clock noon on September 1, 2006 and ending at 12 o'clock noon on September 1, 2007 at least \$ 2500.00 dollars worth of work and improvements were done and performed upon said claim(s) or upon one or more of a contiguous group of claims for the benefit of all, wholly or partly outside of a contiguous group of claims for the benefit of all, not including the location work.

7. That the following persons were employed to perform the work and improvements described herein: \_\_\_\_\_

Hired INDEPENDANT CONTRACTORS AND LABORERS.

8. That the work and improvements performed were: MOVED ROCKS, FALLEN TREES, TRASH, OFF OF THE SITE, AND FROM THE ACCESS ROADS TO AND ON SITE. REPAIR MONUMENTS, FILL IN Holes

9. Dated: 8/17/2007 Signature: [Signature] FOR: ByDCO WORKS

SUBSCRIBED AND SWORN TO before me, a Notary Public, this 17 day of August 2007

By: Briana E Mayfield  
Notary Public Briana E Mayfield  
My Commission Expires Jan 15, 2011



Bureau of Land Management  
Arizona State Office  
[www.az.blm.gov](http://www.az.blm.gov)

No. of Claims: 9 x \$10 = 9000  
Check No.: CASH Init. SC  
Receipt No.: 1547178  
For BLM Use Only

**United States Department of the Interior**

**Bureau of Land Management**  
 BUSINESS & SUPPORT SVCS DIV  
 ONE N CENTRAL AVE SUITE 800  
 PHOENIX, AZ 85004 -4427  
 Phone: (602) 417-9200

Receipt

No: 1547178

<b>Transaction #:</b> 1598578	
<b>Date of Transaction:</b> 08/17/2007	
<b>CUSTOMER:</b>	BYDCO WORKS 610 E BELL RD #2 PHOENIX, AZ 85022

LINE #	QTY	DESCRIPTION	REMARKS	UNIT PRICE	TOTAL
1	1.00	LOCATABLE MINERALS / MINING CLAIMS-NOT NEW-UNADJUD, ONE AUTH NO. ONLY / MINING CLAIM MONEY RECEIVED (455) <b>CASES: AMC327218/\$90.00</b>	POL 2007 +WAIVER 2008 (9)	- n/a -	90.00
<b>TOTAL:</b>					<b>\$90.00</b>

PAYMENT INFORMATION			
1	<b>AMOUNT:</b>	\$90.00	<b>POSTMARKED:</b> N/A
	<b>TYPE:</b>	CASH	<b>RECEIVED:</b> 08/17/2007
	<b>NAME:</b>	BYDCO WORKS 610 E BELL RD #2 PHOENIX AZ 85022	

REMARKS

This receipt was generated by the automated BLM Collections and Billing System and is a paper representation of a portion of the official electronic record contained therein.



UNITED STATES DEPARTMENT OF THE INTERIOR  
BUREAU OF LAND MANAGEMENT

307

FORM APPROVED  
OMB NO. 1004-0114  
Expires: December 31, 2006

MAINTENANCE FEE WAIVER CERTIFICATION

SEE INSTRUCTIONS ON REVERSE

AMC 337218

- This small miner waiver is filed for the assessment year beginning at noon on September 1, 2007 and ending at noon on September 1, 2008.
- The undersigned and all related parties owned ten or fewer mining claims, mill, or tunnel sites located and maintained on Federal lands in the United States of America on September 1, 2007.
- The undersigned have performed the assessment work required by law for each mining claim listed prior to filing this waiver and understand that by filing this form; an affidavit of assessment work must be recorded by the December 30th following the filing of this waiver.
- The undersigned understand that if the assessment work obligation has not yet come due under 30 U.S.C. 28 (for those claims in their first assessment year only); a notice of intent to hold reciting this condition must be recorded by the December 30th following the filing of this waiver.
- The undersigned understand that mill and tunnel sites may also be listed upon this waiver and be waived from payment of the maintenance fee; and that a notice of intent to hold for these sites is required to be recorded by the December 30th immediately following the filing of this waiver.
- The undersigned understand and acknowledge that pursuant to 43 U.S.C. 1212 and 18 U.S.C. 1001; the filing or recording of a false, fictitious, or fraudulent document with the Bureau of Land Management may result in a fine of up to \$250,000, a prison term not to exceed five years, or both.
- The mining claims, mill or tunnel sites for which this waiver from payment of the maintenance fees is requested are:

	CLAIM OR SITE NAME		BLM RECORDATION SERIAL NUMBER
1.	Bydco	1-9 #1	Amc 337218
2.	↑	#2	Amc 337219
3.		#3	Amc 337220
4.		#4	Amc 337221
5.		#5	Amc 337222
6.		#6	Amc 337223
7.		#7	Amc 337224
8.		#8	Amc 337225
9.	Bydco	#9	Amc 337226
10.	~~~~~		

The owner(s) (claimants) of the above mining claims and sites are:

Bydco Works  
 (Owner's Name - Please Print)  
 610 E. Bell Rd Suite 2  
 (Street or P.O. Box)  
 Phoenix AZ 85022-2399  
 (City) (State) (Zip Code)

~~Signature~~ For: Bydco Works  
 (Owner's Signature)

~~(Owner's Name - Please Print)~~  
~~(Street or P.O. Box)~~  
~~(City) (State) (Zip Code)~~

~~(Owner's Signature)~~

~~(Owner's Name - Please Print)~~  
~~(Street or P.O. Box)~~  
~~(City) (State) (Zip Code)~~

~~(Owner's Signature)~~

(Continued on page 2)

RE 8/29/07

ENTERED IN COMPUTER

9/02

(Owner's Name - Please Print)	(Owner's Signature)
(Street or P.O. Box)	(City) (State) (Zip Code)
(Owner's Name - Please Print)	(Owner's Signature)
(Street or P.O. Box)	(City) (State) (Zip Code)
(Owner's Name - Please Print)	(Owner's Signature)
(Street or P.O. Box)	(City) (State) (Zip Code)
(Owner's Name - Please Print)	(Owner's Signature)
(Street or P.O. Box)	(City) (State) (Zip Code)

**INSTRUCTIONS**

1. This certification is made under the provisions of § 1744 of Title 43 and § 28-28k of Title 30 of the United States Code; and the regulations thereunder (43 CFR Part 3830).
2. The claimant(s) **must** fill in the dates in paragraph 1 for the beginning and ending of the assessment year for which this waiver is sought.
3. The claimant(s) **must** fill in the date in paragraph 2 for the beginning of the assessment year for which this waiver is sought.
4. All claim and site names and Bureau of Land Management (BLM) serial numbers **must** be listed for the mining claims, mill sites, and tunnel sites for which the waiver is sought.
5. All owners of the mining claims, mill sites, and tunnel sites and their addresses **must** be given.
6. This waiver form **must** be signed by all the claimants or their designated agent, in original form. If an agent is designated, a notarized designation of agent, signed by all of the claimants with proper address given, **must** be submitted with this waiver.
7. This form **must** be filed no later than September 1st for the upcoming assessment year in the BLM State Office where the mining claims or sites are recorded, or the waiver cannot be granted by the BLM. (Example: to obtain a waiver for the assessment year 2000, which begins at noon on September 1, 1999, you **must** qualify for and file for a waiver no later than September 1, 1999, in the proper BLM State Office).
8. For all mining claims which require assessment work, you **must** record an affidavit of labor on or before the December 30th immediately following the filing of this waiver. For all other mining claims or sites waived, you must record a notice of intent to hold on or before the December 30th immediately following the filing of this waiver.
9. Mill and tunnel sites may also be listed upon this waiver and be waived from payment of the maintenance fee. A notice of intent to hold for these sites is required to be filed by the December 30th following the filing of this waiver.

**NOTICE/BURDEN HOURS STATEMENT**

The Privacy Act of 1974, *as amended*, and the regulation in 43 CFR 2.48(d) provide that you be furnished the following information in connection with the information required by this certification of waiver from rental fees.

**AUTHORITY:** 30 U.S.C. 28-28k; 43 U.S.C. 1201, 1457, 1740, and 1744; and 43 CFR 3830.

**PRINCIPLE PURPOSE:** This information is to be used to verify that the owner(s) (claimants) of a mining claim has complied with 30 U.S.C. 28f and is entitled to perform assessment work in lieu of paying the maintenance fee for the mining claims listed on this form.

**ROUTINE USE:** (1) Adjudication of the claimant(s) certification of waiver from paying the maintenance fee otherwise required by 30 U.S.C. 28f. (2) Disclosure may be made to appropriate Federal agencies when location is made within the agency's geographic area of responsibility. (3) Information from the record and/or the record will be transferred to the appropriate Federal, State, or local agency, or a member of the public in response to a specific request for pertinent information. (4) Information may also be provided to the Department of Justice or in a proceeding before a court or adjudicative body; or to Federal, State, local or foreign agencies when needed for enforcement of civil or criminal codes or applicable regulations concerning title rights upon the public land.

**EFFECT OF NOT PROVIDING INFORMATION:** Disclosure of this information is required by 30 U.S.C. 28f and 43 CFR Part 3830 for those qualified claimants wishing to take the small miner waiver allowed. Failure to supply the information required in this form to support the claimants certification of waiver from payment of the otherwise required maintenance fees will result in the waiver being disallowed and the mining claims subject to forfeiture by BLM under 30 U.S.C. 28i.

The Paperwork Reduction Act of 1995 requires us to inform you that:

This information is being collected to allow the BLM to determine if you qualify for a waiver from the payment of \$100 per mining claim or site maintenance fee established in 30 U.S.C. 28f and the implementing regulations at 43 CFR 3830. A response to this request is required in accordance with the statute to obtain your benefit.

BLM would like you to know that you do not have to respond to this, or any other, Federal agency-sponsored information collection unless it displays a currently valid OMB control number.

Public reporting burden for this form is estimated to average 8 minutes (0.133 hours) per response, including time to review instructions, gathering and maintaining data, and completing and reviewing the form. Direct comments regarding this burden estimate, or any other aspect of this form, to the U.S. Department of the Interior, Bureau of Land Management, (1004-0114) Bureau Information Collection Clearance Officer (WO-630), Mail Stop 401 LS, 1849 C St, N.W., Washington, DC 20240.

PHOENIX, ARIZONA  
 RECEIVED  
 B.L.M. AZ STATE OFFICE  
 AUG 17 3 17 PM '99  
 FOR OFFICIAL USE ONLY

UNITED STATES DEPARTMENT OF THE INTERIOR  
BUREAU OF LAND MANAGEMENT

314

**MAINTENANCE FEE WAIVER CERTIFICATION**

SEE INSTRUCTIONS ON REVERSE

EXG

FORM APPROVED  
OMB NO. 1004-0114  
Expires: December 31, 2006

AMC 337218

1. This small miner waiver is filed for the assessment year beginning at noon on September 1, 2006 and ending at noon on September 1, 2007.
2. The undersigned and all related parties owned ten or fewer mining claims, mill, or tunnel sites located and maintained on Federal lands in the United States of America on September 1, 2006
3. The undersigned have performed the assessment work **required by law** for each mining claim listed **prior to filing this waiver** and understand that by filing this form; an affidavit of assessment work **must** be recorded by the December 30th following the filing of this waiver.
4. The undersigned understand that if the assessment work obligation has not yet come due under 30 U.S.C. 28 (for those claims in their first assessment year only); a notice of intent to hold reciting this condition **must** be recorded by the December 30th following the filing of this waiver.
5. The undersigned understand that mill and tunnel sites may also be listed upon this waiver and be waived from payment of the maintenance fee; and that a notice of intent to hold for these sites is required to be recorded by the December 30th immediately following the filing of this waiver.
6. The undersigned understand and acknowledge that pursuant to 43 U.S.C. 1212 and 18 U.S.C. 1001; the filing or recording of a false, fictitious, or fraudulent document with the Bureau of Land Management may result in a fine of up to \$250,000, a prison term not to exceed five years, or both.
7. The mining claims, mill or tunnel sites for which this waiver from payment of the maintenance fees is requested are:

	CLAIM OR SITE NAME	BLM RECORDATION SERIAL NUMBER
1.	Bydco 1-9 #1	AMC 327218
2.	#2	AMC 327219
3.	#3	AMC 327220
4.	#4	AMC 327221
5.	#5	AMC 327222
6.	#6	AMC 327223
7.	#7	AMC 327224
8.	#8	AMC 327225
9.	Bydco #9	AMC 327226
10.		

The owner(s) (claimants) of the above mining claims and sites are:

Bydco WORKS  
(Owner's Name - Please Print)  
610 E. Bell Rd Suite 2  
(Street or P.O. Box)  
Phoenix AZ 85022-2399  
(City) (State) (Zip Code)

[Signature] For: Bydco WORKS  
(Owner's Signature)

[Signature]  
(Owner's Name - Please Print)  
[Signature]  
(Street or P.O. Box)  
[Signature]  
(City) (State) (Zip Code)

[Signature]  
(Owner's Signature)

[Signature]  
(Owner's Name - Please Print)  
[Signature]  
(Street or P.O. Box)  
[Signature]  
(City) (State) (Zip Code)

[Signature]  
(Owner's Signature)  
2006 AUG 28 A 11:36  
RECEIVED  
B.L.M. AZ STATE OFFICE  
PHOENIX, ARIZONA

(Continued on page 2)

RE 8/29/06

(Owner's Name - Please Print)	(Owner's Signature)
(Street or P.O. Box)	(City) (State) (Zip Code)
(Owner's Name - Please Print)	(Owner's Signature)
(Street or P.O. Box)	(City) (State) (Zip Code)
(Owner's Name - Please Print)	(Owner's Signature)
(Street or P.O. Box)	(City) (State) (Zip Code)
(Owner's Name - Please Print)	(Owner's Signature)
(Street or P.O. Box)	(City) (State) (Zip Code)

**INSTRUCTIONS**

1. This certification is made under the provisions of § 1744 of Title 43 and § 28-2k of Title 30 of the United States Code; and the regulations thereunder (43 CFR Part 3830).
2. The claimant(s) **must** fill in the dates in paragraph 1 for the beginning and ending of the assessment year for which this waiver is sought.
3. The claimant(s) **must** fill in the date in paragraph 2 for the beginning of the assessment year for which this waiver is sought.
4. All claim and site names and Bureau of Land Management (BLM) serial numbers **must** be listed for the mining claims, mill sites, and tunnel sites for which the waiver is sought.
5. All owners of the mining claims, mill sites, and tunnel sites and their addresses **must** be given.
6. This waiver form **must** be signed by all the claimants or their designated agent, in original form. If an agent is designated, a notarized designation of agent, signed by all of the claimants with proper address given, **must** be submitted with this waiver.
7. This form **must** be filed no later than September 1st for the upcoming assessment year in the BLM State Office where the mining claims or sites are recorded, or the waiver cannot be granted by the BLM. (Example: to obtain a waiver for the assessment year 2000, which begins at noon on September 1, 1999, you **must** qualify for and file for a waiver no later than September 1, 1999, in the proper BLM State Office).
8. For all mining claims which require assessment work, you **must** record an affidavit of labor on or before the December 30th immediately following the filing of this waiver. For all other mining claims or sites waived, you **must** record a notice of intent to hold on or before the December 30th immediately following the filing of this waiver.
9. Mill and tunnel sites may also be listed upon this waiver and be waived from payment of the maintenance fee. A notice of intent to hold for these sites is required to be filed by the December 30th following the filing of this waiver.

**NOTICE/BURDEN HOURS STATEMENT**

The Privacy Act of 1974, *as amended*, and the regulation in 43 CFR 2.48(d) provide that you be furnished the following information in connection with the information required by this certification of waiver from rental fees.

**AUTHORITY:** 30 U.S.C. 28-28k; 43 U.S.C. 1201, 1457, 1740, and 1744; and 43 CFR 3830.

**PRINCIPLE PURPOSE:** This information is to be used to verify that the owner(s) (claimants) of a mining claim has complied with 30 U.S.C. 28f and is entitled to perform assessment work in lieu of paying the maintenance fee for the mining claims listed on this form.

**ROUTINE USE:** (1) Adjudication of the claimant(s) certification of waiver from paying the maintenance fee otherwise required by 30 U.S.C. 28f. (2) Disclosure may be made to appropriate Federal agencies when location is made within the agency's geographic area of responsibility. (3) Information from the record and/or the record will be transferred to the appropriate Federal, State, or local agency, or a member of the public in response to a specific request for pertinent information. (4) Information may also be provided to the Department of Justice or in a proceeding before a court or adjudicative body; or to Federal, State, local or foreign agencies when needed for enforcement of civil or criminal codes or applicable regulations concerning title rights upon the public land.

**EFFECT OF NOT PROVIDING INFORMATION:** Disclosure of this information is required by 30 U.S.C. 28f and 43 CFR Part 3830 for those qualified claimants wishing to take the small miner waiver allowed. Failure to supply the information required in this form to support the claimants certification of waiver from payment of the otherwise required maintenance fees will result in the waiver being disallowed and the mining claims subject to forfeiture by BLM under 30 U.S.C. 28i.

The Paperwork Reduction Act of 1995 requires us to inform you that:

This information is being collected to allow the BLM to determine if you qualify for a waiver from the payment of \$100 per mining claim or site maintenance fee established in 30 U.S.C. 28f and the implementing regulations at 43 CFR 3830. A response to this request is required in accordance with the statute to obtain your benefit.

BLM would like you to know that you do not have to respond to this, or any other, Federal agency-sponsored information collection unless it displays a currently valid OMB control number.

Public reporting burden for this form is estimated to average 8 minutes (0.133 hours) per response, including time to review instructions, gathering and maintaining data, and completing and reviewing the form. Direct comments regarding this burden estimate, or any other aspect of this form, to the U.S. Department of the Interior, Bureau of Land Management, (1004-0114) Bureau Information Collection Clearance Officer (WO-630), Mail Stop 401 LS, 1849 C St, N.W., Washington, D.C. 20240.

PHOENIX, ARIZONA  
FOR OFFICIAL USE ONLY

RECEIVED  
B.L.M. AZ STATE OFFICE  
2006 AUG 28 A 11:36

Return Document to:

For BLM Use Only

AZ-3850-1 (July 1992)

BYDCO WORKS  
610 E. Bell Rd Suite 2  
PHOENIX, AZ 85022-2399


Telephone # 602 1-219-7659

**AFFIDAVIT OF PERFORMANCE OF ANNUAL WORK**

Also fill in ITEMS 1 through 9 and the reverse side of this document.

CHECK  
ONE

**NOTICE OF INTENTION TO HOLD**

I intend to hold the claim(s) /site(s) listed on the reverse side of this document for the calendar year 19\_\_\_. Also fill in ITEMS 1 through 4 and ITEM 9.

NOTICES OF INTENTION TO HOLD ARE FOR MILL SITES AND TUNNEL SITES OR FOR MINING CLAIMS WHEN ASSESSMENT WORK HAS NOT BEEN DONE, REGARDLESS OF WHETHER THE ANNUAL ASSESSMENT HAS BEEN SUSPENDED, DEFERRED, OR NOT YET ACCRUED. THE FILING OF A NOTICE OF INTENTION TO HOLD SHALL NOT RELIEVE THE OWNER OF COMPLYING WITH FEDERAL AND STATE LAWS PERTAINING TO THE PERFORMANCE OF ANNUAL ASSESSMENT WORK. NOTICES OF INTENTION TO HOLD FOR MILL SITES OR TUNNEL SITES NEED NOT BE COUNTY RECORDED. FOR MINING CLAIMS THE FORM FILED WITH BLM MUST BE IDENTICAL TO THE ONE THAT WAS OR WILL BE FILED WITH THE COUNTY.

Evidence of Annual Assessment Work or a Notice of Intention to Hold must be filed each calendar year following the calendar year in which the Claim/site was located.

ALL CLAIMS LISTED ON A SINGLE AFFIDAVIT MUST BE CONTIGUOUS.

1. State of Arizona, County of MARICOPA ss:
2. I, (Name) BYDCO WORKS
3. Reside at (Address) 610 E. BELL RD SUITE 2  
City PHOENIX, County MARICOPA, State AZ, Zip 85022-2399

being duly sworn, deposes and says that he/she is a citizen of the United States, more than eighteen years of age, that all of the facts set forth in this affidavit/notice, subject to the provisions and penalties of 18 USC 1001 pertaining to the filing of false, fictitious, or fraudulent statements with the United States, are true and correct according to the best of my knowledge, information and belief.

4. Owner's Name and Address (if not shown in items 1-3 above) CHECK HERE IF THIS IS A CHANGE OF ADDRESS

N/A

5. That I am personally acquainted with the mining claim(s). The work and improvements were made by and at the expense of the owner(s) of said claim(s). Said contiguous group of claims, listed on the reverse side of this document, are situated in the TURKEY CREEK Mining District, YAVAPAI County, Arizona


6. That between the dates starting at 12 o'clock noon on September 1, 2005 and ending at 12 o'clock noon on September 1, 2006 at least \$ 2300.00 dollars worth of work and improvements were done and performed upon said claim(s) or upon one or more of a contiguous group of claims for the benefit of all, or wholly or partly outside of a contiguous group of claims for the benefit of all, not including the location work.

7. That the following persons were employed to perform the work and improvements described herein: Hired  
INDEPENDANT CONTRACTORS AND DAY LABORERS

8. That the work and improvements performed were: MOVED TRASH, STORM DEBRIS,  
FALLEN TREES AND ROCKS OFF OF THE SITE AND OFF OF THE  
ACCESS ROADS ON SITE. REPAIR MONUMENTS, FILL IN HOLES.

9. Dated 28 AUGUST 2006, Signature [Signature] For: BYDCO WORKS  
SUBSCRIBED AND SWORN TO before me, a Notary Public, this 28 day of AUGUST, 2006

by [Signature]  
Notary Public DW CONRAD  
MY COMMISSION EXPIRES MARCH 3



For BLM Use Only 0002

This form is for the purpose of complying with the laws of the United States Department of the Interior, Bureau of Land Management and the State of Arizona pertaining to assessment work and/or a notice of intention to hold. 30 USC 28, 43 CFR 3833.2, ARS 27-208. Subject to Paperwork Reduction Act and Privacy Act statements available at the BLM AZ State Office. The form is not copyrighted. It may be reproduced without restriction.

RECEIVED  
B.L.M. AZ STATE OFFICE

RE 8/29/06

If the claims/sites have consecutive BLM #'s and are in the same Township, Range and Section(s) they may be listed as follows:

SAMPLE 1-10      A MC 19640-49      Dkt/Pg # 1025/1-10 (or)      4N      20W      36  
 RECORDING # 9106173-82

CLAIM/SITE NAME	SERIAL NUMBER	Dkt/Pg or Recording # of ORIGINAL LOCATION NOTICE!	TWN SHP	RNG	SEC(S)		
1. <u>Bydco 1-9</u>	<u>A MC 337218-26</u>	<u>#3160/628-637</u>	<u>12N</u>	<u>1W</u>	<u>9</u>		
2. <u>Bydco 2</u>	<u>A MC 337219</u>	↑ ↓	↑ ↓	<u>1W</u>	<u>9</u>		
3. <u>Bydco 3</u>	<u>A MC 337220</u>			<u>1W</u>	<u>9</u>		
4. <u>Bydco 4</u>	<u>A MC 337221</u>			<u>1W</u>	<u>9</u>		
5. <u>Bydco 5</u>	<u>A MC 337222</u>			<u>1W</u>	<u>9</u>		
6. <u>Bydco 6</u>	<u>A MC 337223</u>			<u>1W</u>	<u>9</u>		
7. <u>Bydco 7</u>	<u>A MC 337224</u>			<u>1W</u>	<u>9</u>		
8. <u>Bydco 8</u>	<u>A MC 337225</u>			<u>1W</u>	<u>9</u>		
9. <u>Bydco 9</u>	<u>A MC 337226</u>			<u>#3130/628-637</u>	<u>12N</u>	<u>1W</u>	<u>9</u>
10.	A MC						
11.	A MC						
12.	A MC						
13.	A MC						
14.	A MC						
15.	A MC						
16.	A MC						
17.	A MC						
18.	A MC						
19.	A MC						
20.	A MC						
21.	A MC						
22.	A MC						
23.	A MC						
24.	A MC						
25.	A MC						
26.	A MC						
27.	A MC						
28.	A MC						
29.	A MC						
30.	A MC						

RECEIVED  
 BLM AZ STATE OFFICE  
 PHOENIX, ARIZONA  
 2006 AUG 28 A 11:38

**FILE WITH: BUREAU OF LAND MANAGEMENT, 222 NORTH CENTRAL AVENUE, PHOENIX, AZ 85004-2203 and the respective county recorder, ON OR BEFORE DECEMBER 30th (NOT THE 31st), BLM REQUIRES A \$5.00 NONREFUNDABLE SERVICE CHARGE FOR EACH MINING CLAIM, MILL SITE OR TUNNEL SITE. ANNUAL FILLINGS THAT ARE NOT ACCOMPANIED BY PROPER SERVICE CHARGES WILL BE RETURNED WITHOUT FURTHER ACTION BY BLM.**

9 claim  
 x 10.00  
 90.00

**United States Department of the Interior**  
**Bureau of Land Management**  
 BUSINESS & SUPPORT SVCS DIV  
 ONE N CENTRAL AVE  
 PHOENIX, AZ 85004 -2203  
 Phone: (602) 417-9200

Receipt

No: 1345087

<b>Transaction #:</b> 1390340	
<b>Date of Transaction:</b> 08/28/2006	
<b>CUSTOMER:</b>	BYDCO WORKS 610 E BELL RD #2 PHOENIX,AZ 85022

LINE #	QTY	DESCRIPTION	REMARKS	UNIT PRICE	TOTAL
1	1.00	LOCATABLE MINERALS / MINING CLAIMS-NOT NEW-UNADJUD,ONE AUTH NO. ONLY / MINING CLAIM MONEY RECEIVED (455) <b>CASES: AMC337218/\$90.00</b>	WAIVER / POL 2006 (9)	- n/a -	90.00
<b>TOTAL:</b>					<b>\$90.00</b>

PAYMENT INFORMATION					
1	AMOUNT:	\$90.00	POSTMARKED:	N/A	
	TYPE:	CASH	RECEIVED:	08/28/2006	
	NAME:	BYDCO WORKS 610 E BELL RD #2 PHOENIX AZ 85022			

REMARKS	

This receipt was generated by the automated BLM Collections and Billing System and is a paper representation of a portion of the official electronic record contained therein.

**United States Department of the Interior**  
**Bureau of Land Management**  
 BUSINESS & SUPPORT SVCS DIV  
 222 N CENTRAL AVE  
 PHOENIX, AZ 85004 -2203  
 Phone: (602) 417-9200

Receipt	
No:	1138965

**Transaction #:** 1178141  
**Date of Transaction:** 08/26/2005

*337218*  
*Amc* ~~*337204*~~

<b>CUSTOMER:</b>	BYDCO WORKS 610 E BELL RD SUITE 2 PHOENIX, AZ 85022
------------------	-----------------------------------------------------------

LINE #	QTY	DESCRIPTION	REMARKS	UNIT PRICE	TOTAL
1	1.00	LOCATABLE MINERALS / MINING CLAIMS-NOT NEW-UNADJUD, ONE AUTH NO. ONLY / MINING CLAIM MONEY RECEIVED (455) <b>CASES: AMC327218/\$45.00</b>	WAIVER/POL 2005 (9)	- n/a -	45.00
<b>TOTAL:</b>					<b>\$45.00</b>

PAYMENT INFORMATION			
1	AMOUNT:	\$45.00	POSTMARKED: N/A
	TYPE:	CASH	RECEIVED: 08/26/2005
	NAME:	BYDCO WORKS 610 E BELL RD SUITE 2 PHOENIX AZ 85022	

REMARKS

This receipt was generated by the automated BLM Collections and Billing System and is a paper representation of a portion of the official electronic record contained therein.



MAINTENANCE FEE WAIVER CERTIFICATION

SEE INSTRUCTIONS ON REVERSE

TR

1. This small miner waiver is filed for the assessment year beginning at noon on September 1, 2005 and ending at noon on September 1, 2006
2. The undersigned and all related parties owned ten or fewer mining claims, mill, or tunnel sites located and maintained on Federal lands in the United States of America on September 1, 2005
3. The undersigned have performed the assessment work required by law for each mining claim listed prior to filing this waiver and understand that by filing this form; an affidavit of assessment work must be recorded by the December 30th following the filing of this waiver.
4. The undersigned understand that if the assessment work obligation has not yet come due under 30 U.S.C. 28 (for those claims in their first assessment year only); a notice of intent to hold reciting this condition must be recorded by the December 30th following the filing of this waiver.
5. The undersigned understand that mill and tunnel sites may also be listed upon this waiver and be waived from payment of the maintenance fee; and that a notice of intent to hold for these sites is required to be recorded by the December 30th immediately following the filing of this waiver.
6. The undersigned understand and acknowledge that pursuant to 43 U.S.C. 1212 and 18 U.S.C. 1001; the filing or recording of a false, fictitious, or fraudulent document with the Bureau of Land Management may result in a fine of up to \$250,000, a prison term not to exceed five years, or both.
7. The mining claims, mill or tunnel sites for which this waiver from payment of the maintenance fees is requested are:

	CLAIM OR SITE NAME		BLM RECORDATION SERIAL NUMBER
1.	Bydco 1-9	#1	AMC 337 218
2.		#2	AMC 337 219
3.		#3	AMC 337 220
4.		#4	AMC 337 221
5.		#5	AMC 337 222
6.		#6	AMC 337 223
7.		#7	AMC 337 224
8.		#8	AMC 337 225
9.	Bydco	#9	AMC 337 226
10.			

The owner(s) (claimants) of the above mining claims and sites are:

Bydco WORKS  
 (Owner's Name - Please Print)  
 610 E. Bell Rd Suite 2  
 (Street or P.O. Box)  
 PHOENIX AZ 85022-2399  
 (City) (State) (Zip Code)

*[Signature]* FOR: BYDCO WORKS  
 (Owner's Signature)

\_\_\_\_\_  
 (Owner's Name - Please Print) (Owner's Signature)

\_\_\_\_\_  
 (Street or P.O. Box)  
 \_\_\_\_\_  
 (City) (State) (Zip Code)

\_\_\_\_\_  
 (Owner's Name - Please Print) (Owner's Signature)

\_\_\_\_\_  
 (Street or P.O. Box)  
 \_\_\_\_\_  
 (City) (State) (Zip Code)

(Continued on page 2)

ENTERED INTO COMPUTER  
 11/20/05 arB

<del>(Owner's Name - Please Print)</del>	<del>(Owner's Signature)</del>
<del>(Street or P.O. Box)</del>	<del>(City) (State) (Zip Code)</del>
<del>(Owner's Name - Please Print)</del>	<del>(Owner's Signature)</del>
<del>(Street or P.O. Box)</del>	<del>(City) (State) (Zip Code)</del>
<del>(Owner's Name - Please Print)</del>	<del>(Owner's Signature)</del>
<del>(Street or P.O. Box)</del>	<del>(City) (State) (Zip Code)</del>
<del>(Owner's Name - Please Print)</del>	<del>(Owner's Signature)</del>
<del>(Street or P.O. Box)</del>	<del>(City) (State) (Zip Code)</del>

**INSTRUCTIONS**

1. This certification is made under the provisions of § 1744 of Title 43 and § 28-28k of Title 30 of the United States Code; and the regulations thereunder (43 CFR Part 3830).
2. The claimant(s) **must** fill in the dates in paragraph 1 for the beginning and ending of the assessment year for which this waiver is sought.
3. The claimant(s) **must** fill in the date in paragraph 2 for the beginning of the assessment year for which this waiver is sought.
4. All claim and site names and Bureau of Land Management (BLM) serial numbers **must** be listed for the mining claims, mill sites, and tunnel sites for which the waiver is sought.
5. All owners of the mining claims, mill sites, and tunnel sites and their addresses **must** be given.
6. This waiver form **must** be signed by all the claimants or their designated agent, in original form. If an agent is designated, a notarized designation of agent, signed by all of the claimants with proper address given, **must** be submitted with this waiver.
7. This form **must** be filed no later than September 1st for the upcoming assessment year in the BLM State Office where the mining claims or sites are recorded, or the waiver cannot be granted by the BLM. (Example: to obtain a waiver for the assessment year 2000, which begins at noon on September 1, 1999, you **must** qualify for and file for a waiver no later than September 1, 1999, in the proper BLM State Office).
8. For all mining claims which require assessment work, you **must** record an affidavit of labor on or before the December 30th immediately following the filing of this waiver. For all other mining claims or sites waived, you **must** record a notice of intent to hold on or before the December 30th immediately following the filing of this waiver.
9. Mill and tunnel sites may also be listed upon this waiver and be waived from payment of the maintenance fee. A notice of intent to hold for these sites is required to be filed by the December 30th following the filing of this waiver.

**NOTICE/BURDEN HOURS STATEMENT**

The Privacy Act of 1974, *as amended*, and the regulation in 43 CFR 2.48(d) provide that you be furnished the following information in connection with the information required by this certification of waiver from rental fees.

**AUTHORITY:** 30 U.S.C. 28-28k; 43 U.S.C. 1201, 1457, 1740, and 1744; and 43 CFR 3830.

**PRINCIPLE PURPOSE:** This information is to be used to verify that the owner(s) (claimants) of a mining claim has complied with 30 U.S.C. 28f and is entitled to perform assessment work in lieu of paying the maintenance fee for the mining claims listed on this form.

**ROUTINE USE:** (1) Adjudication of the claimant(s) certification of waiver from paying the maintenance fee otherwise required by 30 U.S.C. 28f. (2) Disclosure may be made to appropriate Federal agencies when location is made within the agency's geographic area of responsibility. (3) Information from the record and/or the record will be transferred to the appropriate Federal, State, or local agency, or a member of the public in response to a specific request for pertinent information. (4) Information may also be provided to the Department of Justice or in a proceeding before a court or adjudicative body; or to Federal, State, local or foreign agencies when needed for enforcement of civil or criminal codes or applicable regulations concerning title rights upon the public land.

**EFFECT OF NOT PROVIDING INFORMATION:** Disclosure of this information is required by 30 U.S.C. 28f and 43 CFR Part 3830 for those qualified claimants wishing to take the small miner waiver allowed. Failure to supply the information required in this form to support the claimants certification of waiver from payment of the otherwise required maintenance fees will result in the waiver being disallowed and the mining claims subject to forfeiture by BLM under 30 U.S.C. 28i.

The Paperwork Reduction Act of 1995 requires us to inform you that:

This information is being collected to allow the BLM to determine if you qualify for a waiver from the payment of \$100 per mining claim or site maintenance fee established in 30 U.S.C. 28f and the implementing regulations at 43 CFR 3830. A response to this request is required in accordance with the statute to obtain your benefit.

BLM would like you to know that you do not have to respond to this, or any other, Federal agency-sponsored information collection unless it displays a currently valid OMB control number.

Public reporting burden for this form is estimated to average 8 minutes (0.133 hours) per response, including time to review instructions, gathering and maintaining data, and completing and reviewing the form. Direct comments regarding this burden estimate, or any other aspect of this form, to the U.S. Department of the Interior, Bureau of Land Management, (1004-0114) Bureau Information Collection Clearance Officer (WO-630), Mail Stop 401 LS, 1849 C St, N.W., Washington, D.C. 20240.

PHOENIX, ARIZONA  
FOR OFFICIAL USE ONLY

2005 AUG 26 P 2: 54

RECEIVED  
B.L.M. AZ STATE OFFICE

Return Document to:

Bypro Works  
610 E. Bell Rd Suite 2  
Phoenix, AZ 85022-2399

For BLM Use Only

AZ-3850-1 (July 1992)

9@5 = 45 <sup>00</sup> (TR)

Telephone # (602) 219-7659

**AFFIDAVIT OF PERFORMANCE OF ANNUAL WORK**

Also fill in ITEMS 1 through 9 and the reverse side of this document.

CHECK ONE

**NOTICE OF INTENTION TO HOLD**

I intend to hold the claim(s) /site(s) listed on the reverse side of this document for the calendar year 19\_\_\_. Also fill in ITEMS 1 through 4 and ITEM 9.

NOTICES OF INTENTION TO HOLD ARE FOR MILL SITES AND TUNNEL SITES OR FOR MINING CLAIMS WHEN ASSESSMENT WORK HAS NOT BEEN DONE, REGARDLESS OF WHETHER THE ANNUAL ASSESSMENT HAS BEEN SUSPENDED, DEFERRED, OR NOT YET ACCRUED. THE FILING OF A NOTICE OF INTENTION TO HOLD SHALL NOT RELIEVE THE OWNER OF COMPLYING WITH FEDERAL AND STATE LAWS PERTAINING TO THE PERFORMANCE OF ANNUAL ASSESSMENT WORK. NOTICES OF INTENTION TO HOLD FOR MILL SITES OR TUNNEL SITES NEED NOT BE COUNTY RECORDED. FOR MINING CLAIMS THE FORM FILED WITH BLM MUST BE IDENTICAL TO THE ONE THAT WAS OR WILL BE FILED WITH THE COUNTY.

Evidence of Annual Assessment Work or a Notice of Intention to Hold must be filed each calendar year following the calendar year in which the Claim/site was located.

ALL CLAIMS LISTED ON A SINGLE AFFIDAVIT MUST BE CONTIGUOUS.

1. State of Arizona, County of MARICOPA ss:  
2. I, (Name) Bypro Works  
3. Reside at (Address) 610 E. Bell Rd. Suite 2  
City Phoenix, County MARICOPA, State AZ, Zip 85022-2399

being duly sworn, deposes and says that he/she is a citizen of the United States, more than eighteen years of age, that all of the facts set forth in this affidavit/notice, subject to the provisions and penalties of 18 USC 1001 pertaining to the filing of false, fictitious, or fraudulent statements with the United States, are true and correct according to the best of my knowledge, information and belief.

4. Owner's Name and Address (if not shown in items 1-3 above) CHECK HERE IF THIS IS A CHANGE OF ADDRESS

NA

5. That I am personally acquainted with the mining claim(s). The work and improvements were made by and at the expense of the owner(s) of said claim(s). Said contiguous group of claims, listed on the reverse side of this document, are situated in the Turkey Creek Mining District, YAVAPAI County, Arizona


6. That between the dates starting at 12 o'clock noon on September 1, 19 2004 and ending at 12 o'clock noon on September 1, 19 2005 at least \$ 1900.00 dollars worth of work and improvements were done and performed upon said claim(s) or upon one or more of a contiguous group of claims for the benefit of all, or wholly or partly outside of a contiguous group of claims for the benefit of all, not including the location work.

7. That the following persons were employed to perform the work and improvements described herein: Hired  
INDEPENDANT, CONTRACTORS AND DAY LABORERS.

8. That the work and improvements performed were: Moved Fallen trees AND  
ROCKS OF OF THE SITE AND OF OF ACCESS ROADS ON SITE.  
REPAIR monuments, Fill in Holes.

9. Dated 8/26/2005, Signature [Signature] For: Bypro Works  
SUBSCRIBED AND SWORN TO before me, a Notary Public, this 26 day of Aug, 19 2005  
by Artt Bmasch

Notary Public [Signature]  
MY COMMISSION EXPIRES 4 30 06



This form is for the purpose of complying with the laws of the United States Department of the Interior, Bureau of Land Management and the State of Arizona pertaining to assessment work and/or a notice of intention to hold. 30 USC 28, 43 CFR 3833.2, ARS 27-208. Subject to Paperwork Reduction Act and other statements available at the BLM AZ State Office. The form is not copyrighted. It may be reproduced without restriction.

ENTERED INTO COMPUTER  
10/24/05 ab

2005 AUG 26 PM 2:22  
B.L.M. AZ STATE OFFICE

If the claims/sites have consecutive BLM #'s and are in the same Township, Range and Section(s) they may be listed as follows:

SAMPLE 1-10      A MC 19640-49      Dkt/Pg # 1025/1-10 (or)      4N      20W      36  
 RECORDING # 9106173-82

CLAIM/SITE NAME	SERIAL NUMBER	Dkt/Pg or Recording # of ORIGINAL LOCATION NOTICE!	TWN SHP	RNG	SEC(S)
1. <u>Bydco 1-9</u>	<u>A MC 337218-26</u>	<u>#360/628-637</u>	<u>12N</u>	<u>1W</u>	<u>9</u>
2. <u>Bydco 2</u>	<u>A MC 337219</u>				
3. <u>Bydco 3</u>	<u>A MC 337220</u>				
4. <u>Bydco 4</u>	<u>A MC 337221</u>				
5. <u>Bydco 5</u>	<u>A MC 337222</u>				
6. <u>Bydco 6</u>	<u>A MC 337223</u>				
7. <u>Bydco 7</u>	<u>A MC 337224</u>				
8. <u>Bydco 8</u>	<u>A MC 337225</u>				
9. <u>Bydco 9</u>	<u>A MC 337226</u>	<u>#330/628-637</u>	<u>12N</u>	<u>1W</u>	<u>9</u>
10.	A MC				
11.	A MC				
12.	A MC				
13.	A MC				
14.	A MC				
15.	A MC				
16.	A MC				
17.	A MC				
18.	A MC				
19.	A MC				
20.	A MC				
21.	A MC				
22.	A MC				
23.	A MC				
24.	A MC				
25.	A MC				
26.	A MC				
27.	A MC				
28.	A MC				
29.	A MC				
30.	A MC				

**FILE WITH: BUREAU OF LAND MANAGEMENT, 222 NORTH CENTRAL AVENUE, PHOENIX, AZ 85004-2203 and the respective county recorder, ON OR BEFORE DECEMBER 30th (NOT THE 31st), BLM REQUIRES A \$5.00 NONREFUNDABLE SERVICE CHARGE FOR EACH MINING CLAIM, MILL SITE OR TUNNEL SITE. ANNUAL FILLINGS THAT ARE NOT ACCOMPANIED BY PROPER SERVICE CHARGES WILL BE RETURNED WITHOUT FURTHER ACTION BY BLM.**

November 14, 2005

Bydco Works,

BLM received your 2006 waiver form. You used incorrect serial numbers. The correct numbers are as follows:

AMC337218 thru AMC337226

Please use the correct serial numbers in the future.

If you have any questions, please contact me at 602-417-9334.



Amy Bunda  
Land Law Examiner

**MAINTENANCE FEE WAIVER CERTIFICATION**

SEE INSTRUCTIONS ON REVERSE

AMC 337218

436

- This small miner waiver is filed for the assessment year beginning at noon on September 1, 2003 and ending at noon on September 1, 2004.
- The undersigned and all related parties owned ten or fewer mining claims, mill, or tunnel sites located and maintained on Federal lands in the United States of America on September 1, 2004.
- The undersigned have performed the assessment work **required by law** for each mining claim listed **prior to filing this waiver** and understand that by filing this form; an affidavit of assessment work **must** be recorded by the December 30th following the filing of this waiver.
- The undersigned understand that if the assessment work obligation has not yet come due under 30 U.S.C. 28 (for those claims in their first assessment year only); a notice of intent to hold reciting this condition **must** be recorded by the December 30th following the filing of this waiver.
- The undersigned understand that mill and tunnel sites may also be listed upon this waiver and be waived from payment of the maintenance fee; and that a notice of intent to hold for these sites is required to be recorded by the December 30th immediately following the filing of this waiver.
- The undersigned understand and acknowledge that pursuant to 43 U.S.C. 1212 and 18 U.S.C. 1001; the filing or recording of a false, fictitious, or fraudulent document with the Bureau of Land Management may result in a fine of up to \$250,000, a prison term not to exceed five years, or both.
- The mining claims, mill or tunnel sites for which this waiver from payment of the maintenance fees is requested are:

	CLAIM OR SITE NAME		BLM RECORDATION SERIAL NUMBER
1.	Bydco 1-9	#1	AMC 337218
2.		#2	AMC 337219
3.		#3	AMC 337220
4.		#4	AMC 337221
5.		#5	AMC 337222
6.		#6	AMC 337223
7.		#7	AMC 337224
8.		#8	AMC 337225
9.	Bydco 9	#9	AMC 337226
10.			

The owner(s) (claimants) of the above mining claims and sites are:

Bydco WORKS  
(Owner's Name - Please Print)  
610 E. BELL ROAD Suite 2  
(Street or P.O. Box)  
PHOENIX, AZ 85022-2399  
(City) (State) (Zip Code)

*[Signature]* For: Bydco WORKS  
(Owner's Signature)

*[Signature]*  
(Owner's Name - Please Print)  
*[Signature]*  
(Street or P.O. Box)  
*[Signature]*  
(City) (State) (Zip Code)

*[Signature]*  
(Owner's Signature)

*[Signature]*  
(Owner's Name - Please Print)  
*[Signature]*  
(Street or P.O. Box)  
*[Signature]*  
(City) (State) (Zip Code)

*[Signature]*  
(Owner's Signature)

(Continued on page 2)

ENTERED IN COMPUTER

RE 10/19/04

*[Signature]*

(Owner's Name - Please Print)	(Owner's Signature)
(Street or P.O. Box)	(City) (State) (Zip Code)
(Owner's Name - Please Print)	(Owner's Signature)
(Street or P.O. Box)	(City) (State) (Zip Code)
(Owner's Name - Please Print)	(Owner's Signature)
(Street or P.O. Box)	(City) (State) (Zip Code)
(Owner's Name - Please Print)	(Owner's Signature)
(Street or P.O. Box)	(City) (State) (Zip Code)

**INSTRUCTIONS**

1. This certification is made under the provisions of § 1744 of Title 43 and § 28-28k of Title 30 of the United States Code; and the regulations thereunder (43 CFR Part 3830).
2. The claimant(s) **must** fill in the dates in paragraph 1 for the beginning and ending of the assessment year for which this waiver is sought.
3. The claimant(s) **must** fill in the date in paragraph 2 for the beginning of the assessment year for which this waiver is sought.
4. All claim and site names and Bureau of Land Management (BLM) serial numbers **must** be listed for the mining claims, mill sites, and tunnel sites for which the waiver is sought.
5. All owners of the mining claims, mill sites, and tunnel sites and their addresses **must** be given.
6. This waiver form **must** be signed by all the claimants or their designated agent, in original form. If an agent is designated, a notarized designation of agent, signed by all of the claimants with proper address given, **must** be submitted with this waiver.
7. This form **must** be filed no later than September 1st for the upcoming assessment year in the BLM State Office where the mining claims or sites are recorded, or the waiver cannot be granted by the BLM. (Example: to obtain a waiver for the assessment year 2000, which begins at noon on September 1, 1999, you **must** qualify for and file for a waiver no later than September 1, 1999, in the proper BLM State Office).
8. For all mining claims which require assessment work, you **must** record an affidavit of labor on or before the December 30th immediately following the filing of this waiver. For all other mining claims or sites waived, you must record a notice of intent to hold on or before the December 30th immediately following the filing of this waiver.
9. Mill and tunnel sites may also be listed upon this waiver and be waived from payment of the maintenance fee. A notice of intent to hold for these sites is required to be filed by the December 30th following the filing of this waiver.

**NOTICE/BURDEN HOURS STATEMENT**

The Privacy Act of 1974, *as amended*, and the regulation in 43 CFR 2.48(d) provide that you be furnished the following information in connection with the information required by this certification of waiver from rental fees.

**AUTHORITY:** 30 U.S.C. 28-28k; 43 U.S.C. 1201, 1457, 1740, and 1744; and 43 CFR 3830.

**PRINCIPLE PURPOSE:** This information is to be used to verify that the owner(s) (claimants) of a mining claim has complied with 30 U.S.C. 28f and is entitled to perform assessment work in lieu of paying the maintenance fee for the mining claims listed on this form.

**ROUTINE USE:** (1) Adjudication of the claimant(s) certification of waiver from paying the maintenance fee otherwise required by 30 U.S.C. 28f. (2) Disclosure may be made to appropriate Federal agencies when location is made within the agency's geographic area of responsibility. (3) Information from the record and/or the record will be transferred to the appropriate Federal, State, or local agency, or a member of the public in response to a specific request for pertinent information. (4) Information may also be provided to the Department of Justice or in a proceeding before a court or adjudicative body; or to Federal, State, local or foreign agencies when needed for enforcement of civil or criminal codes or applicable regulations concerning title rights upon the public land.

**EFFECT OF NOT PROVIDING INFORMATION:** Disclosure of this information is required by 30 U.S.C. 28f and 43 CFR Part 3830 for those qualified claimants wishing to take the small miner waiver allowed. Failure to supply the information required in this form to support the claimants certification of waiver from payment of the otherwise required maintenance fees will result in the waiver being disallowed and the mining claims subject to forfeiture by BLM under 30 U.S.C. 28i.

The Paperwork Reduction Act of 1995 requires us to inform you that:

This information is being collected to allow the BLM to determine if you qualify for a waiver from the payment of \$100 per mining claim or site maintenance fee established in 30 U.S.C. 28f and the implementing regulations at 43 CFR 3830. A response to this request is required in accordance with the statute to obtain your benefit.

BLM would like you to know that you do not have to respond to this, or any other, Federal agency-sponsored information collection unless it displays a currently valid OMB control number.

Public reporting burden for this form is estimated to average 8 minutes (0.133 hours) per response, including time to review instructions, gathering and maintaining data, and completing and reviewing the form. Direct comments regarding this burden estimate, or any other aspect of this form, to the U.S. Department of the Interior, Bureau of Land Management, (1004-0114) Bureau Information Collection Clearance Officer (WO-630), Mail Stop 401 LS, 1849 C St., N.W., Washington, D.C. 20240.

FOR OFFICIAL USE ONLY

2004 AUG 31 P 12:33

RECEIVED  
B.L.M. AZ STATE OFFICE

Amc 337218

Return Document to:

Bydco Works  
610 E. Bell Rd, Suite 2  
PHOENIX, AZ 85022-2399

For BLM Use Only

AZ-3850-1 (July 1992)

9 x \$5.00 = 45.00
✓
Receipt 942615

Telephone # (602)-219-7659

**AFFIDAVIT OF PERFORMANCE OF ANNUAL WORK**

Also fill in ITEMS 1 through 9 and the reverse side of this document.

CHECK  
ONE

**NOTICE OF INTENTION TO HOLD**

I intend to hold the claim(s) /site(s) listed on the reverse side of this document for the calendar year 19\_\_\_. Also fill in ITEMS 1 through 4 and ITEM 9.

NOTICES OF INTENTION TO HOLD ARE FOR MILL SITES AND TUNNEL SITES OR FOR MINING CLAIMS WHEN ASSESSMENT WORK HAS NOT BEEN DONE, REGARDLESS OF WHETHER THE ANNUAL ASSESSMENT HAS BEEN SUSPENDED, DEFERRED, OR NOT YET ACCRUED. THE FILING OF A NOTICE OF INTENTION TO HOLD SHALL NOT RELIEVE THE OWNER OF COMPLYING WITH FEDERAL AND STATE LAWS PERTAINING TO THE PERFORMANCE OF ANNUAL ASSESSMENT WORK. NOTICES OF INTENTION TO HOLD FOR MILL SITES OR TUNNEL SITES NEED NOT BE COUNTY RECORDED. FOR MINING CLAIMS THE FORM FILED WITH BLM MUST BE IDENTICAL TO THE ONE THAT WAS OR WILL BE FILED WITH THE COUNTY.

Evidence of Annual Assessment Work or a Notice of Intention to Hold must be filed each calendar year following the calendar year in which the Claim/site was located.

ALL CLAIMS LISTED ON A SINGLE AFFIDAVIT MUST BE CONTIGUOUS.

- 1. State of Arizona, County of MARICOPA ss:
- 2. I, (Name) Bydco Works
- 3. Reside at (Address) 610 E. Bell Rd Suite 2  
City Phoenix, County MARICOPA, State AZ, Zip 85022-2399

being duly sworn, deposes and says that he/she is a citizen of the United States, more than eighteen years of age, that all of the facts set forth in this affidavit/notice, subject to the provisions and penalties of 18 USC 1001 pertaining to the filing of false, fictitious, or fraudulent statements with the United States, are true and correct according to the best of my knowledge, information and belief.

- 4. Owner's Name and Address (If not shown in items 1-3 above) CHECK HERE IF THIS IS A CHANGE OF ADDRESS   
N/A

5. That I am personally acquainted with the mining claim(s). The work and improvements were made by and at the expense of the owner(s) of said claim(s). Said contiguous group of claims, listed on the reverse side of this document, are situated in the TURKEY CREEK Mining District, YAVAPAI County, Arizona

6. That between the dates starting at 12 o'clock noon on September 1, 2003 and ending at 12 o'clock noon on September 1, 2004 at least \$ 1900.00 dollars worth of work and improvements were done and performed upon said claim(s) or upon one or more of a contiguous group of claims for the benefit of all, or wholly or partly outside of a contiguous group of claims for the benefit of all, not including the location work.


7. That the following persons were employed to perform the work and improvements described herein: Hired Independent Contractors, for the help with the work on claims.

8. That the work and improvements performed were: Moved Logs, Big Rocks, Moved Dirt, Fill in Pot Holes in the Road, Fix and Replace equipment, put up Damaged Markers, Clean up Site of Trash.

9. Dated 08/26/2004, Signature [Signature] Trustee for: Bydco Works

SUBSCRIBED AND SWORN TO before me, a Notary Public, this 26th day of August 192004

by Artt Smasch - Trustee for Bydco Works  
Notary Public [Signature]  
MY COMMISSION EXPIRES May 15th, 2007



Not a purpose of complying with the laws of the United States Department of the Interior, Bureau of Land Management and the State of Arizona regarding assessment work and/or a notice of intention to hold. 30 USC 28, 43 CFR 3833.2, ARS 27-208. Subject to Paperwork Reduction Act and Privacy Act statements available at the BLM AZ State Office. The form is not copyrighted. It may be reproduced without restriction.

For BLM Use Only  
PHOENIX, ARIZONA

2004 AUG 31 P 12:33

B.L.M. AZ STATE OFFICE  
RECEIVED

ENTERED INTO COMPUTER  
11/27/04 AB

ES (9)



If the claims/sites have consecutive BLM #'s and are in the same Township, Range and Section(s) they may be listed as follows:

SAMPLE 1-10      A MC 19640-49      Dkt/Pg # 1025/1-10 (or)      4N      20W      36  
 RECORDING # 9106173-82

CLAIM/SITE NAME	SERIAL NUMBER	Dkt/Pg or Recording # of ORIGINAL LOCATION NOTICE!	TWN SHP	RNG	SEC(S)
1. <u>Bydco 1-9</u>	A MC <u>337218</u>	<u>#3130/628-637</u>	<u>12N</u>	<u>1W</u>	<u>9</u>
2.	A MC <u>337219</u>				
3.	A MC <u>337220</u>				
4.	A MC <u>337221</u>				
5.	A MC <u>337222</u>				
6.	A MC <u>337223</u>				
7.	A MC <u>337224</u>				
8.	A MC <u>337225</u>				
9. <u>Bydco 9</u>	A MC <u>337226</u>	<u>#3130/637</u>	<u>12N</u>	<u>1W</u>	<u>9</u>
10.	A MC				
11.	A MC				
12.	A MC				
13.	A MC				
14.	A MC				
15.	A MC				
16.	A MC				
17.	A MC				
18.	A MC				
19.	A MC				
20.	A MC				
21.	A MC				
22.	A MC				
23.	A MC				
24.	A MC				
25.	A MC				
26.	A MC				
27.	A MC				
28.	A MC				
29.	A MC				
30.	A MC				

**FILE WITH: BUREAU OF LAND MANAGEMENT, 222 NORTH CENTRAL AVENUE, PHOENIX, AZ 85004-2203 and the respective county recorder, ON OR BEFORE DECEMBER 30th (NOT THE 31st), BLM REQUIRES A \$5.00 NONREFUNDABLE SERVICE CHARGE FOR EACH MINING CLAIM, MILL SITE OR TUNNEL SITE. ANNUAL FILLINGS THAT ARE NOT ACCOMPANIED BY PROPER SERVICE CHARGES WILL BE RETURNED WITHOUT FURTHER ACTION BY BLM.**

**United States Department of the Interior**  
**Bureau of Land Management**  
 BUSINESS & SUPPORT SVCS DIV  
 222 N CENTRAL AVE  
 PHOENIX, AZ 85004 -2203  
 Phone: (602) 417-9200

Receipt	
No:	942615

**Transaction #:** 977010  
**Date of Transaction:** 08/31/2004

<b>CUSTOMER:</b>	BYDCO WORKS 610 E BELL RD #2 PHOENIX,AZ 85022
------------------	-----------------------------------------------------

LINE #	QTY	DESCRIPTION	REMARKS	UNIT PRICE	TOTAL
1	1.00	LOCATABLE MINERALS / MINING CLAIMS-NOT NEW-UNADJUD,ONE AUTH NO. ONLY / MINING CLAIM MONEY RECEIVED (455) <b>CASES: AMC337218/\$45.00</b>	POL 2004 (10)	- n/a -	45.00
2	4.00	IAC PRODUCTS / COPIES/PLOTTERS / CASEFILE/DOCUMENT COPIES / COPIES (B/W UP TO 11X17)-\$.13/P	<i>Waiver filed</i>	0.13	0.52
<b>TOTAL:</b>					<b>\$45.52</b>

PAYMENT INFORMATION			
1	<b>AMOUNT:</b>	\$45.52	<b>POSTMARKED:</b> N/A
	<b>TYPE:</b>	CASH	<b>RECEIVED:</b> 08/31/2004
	<b>NAME:</b>	BYDCO WORKS 610 E BELL RD #2 PHOENIX AZ 85022	

REMARKS

This receipt was generated by the automated BLM Collections and Billing System and is a paper representation of a portion of the official electronic record contained therein.

UNITED STATES  
DEPARTMENT OF THE INTERIOR  
BUREAU OF LAND MANAGEMENT

RECEIVED  
STATE OFFICE

453

MAINTENANCE FEE WAIVER CERTIFICATION

FORM APPROVED  
OMB NO. 1004-0114  
Expires: December 31, 2002

SEE INSTRUCTIONS ON REVERSE

AMC 337218

TR

1. This small miner waiver is filed for the assessment year beginning at noon on September 1, 2003 and ending at noon on September 1, 2004.
2. The undersigned and all related parties owned ten or fewer mining claims, mill, or tunnel sites located and maintained on Federal lands in the United States of America on September 1, 2003.
3. The undersigned have performed the assessment work required by law for each mining claim listed prior to filing this waiver and understand that by filing this form; an affidavit of assessment work must be recorded by the December 30th following the filing of this waiver.
4. The undersigned understand that if the assessment work obligation has not yet come due under 30 U.S.C. 28 (for those claims in their first assessment year only); a notice of intent to hold reciting this condition must be recorded by the December 30th following the filing of this waiver.
5. The undersigned understand that mill and tunnel sites may also be listed upon this waiver and be waived from payment of the maintenance fee; and that a notice of intent to hold for these sites is required to be recorded by the December 30th immediately following the filing of this waiver.
6. The undersigned understand and acknowledge that pursuant to 43 U.S.C. 1212 and 18 U.S.C. 1001; the filing or recording of a false, fictitious, or fraudulent document with the Bureau of Land Management may result in a fine of up to \$250,000, a prison term not to exceed five years, or both.
7. The mining claims, mill or tunnel sites for which this waiver from payment of the maintenance fees is requested are:

CLAIM OR SITE NAME	BLM RECORDATION SERIAL NUMBER
1. Bydco <del>WORKS</del> 1-9 #1	AMC 337218
2. #2	AMC 337219
3. #3	AMC 337220
4. #4	AMC 337221
5. #5	AMC 337222
6. #6	AMC 337223
7. #7	AMC 337224
8. #8	AMC 337225
9. Bydco #9	AMC 337226
10.	

The owner(s) (claimants) of the above mining claims and sites are:

Bydco Works  
 (Owner's Name - Please Print)  
 610 E. Bell Road Suite 2  
 (Street or P.O. Box)  
 Phoenix AZ 85022-2399  
 (City) (State) (Zip Code)

*[Signature]*  
 For: Bydco Works  
 (Owner's Signature)

*[Signature]*  
 (Owner's Name - Please Print)  
 (Street or P.O. Box)  
 (City) (State) (Zip Code)

*[Signature]*  
 (Owner's Signature)

*[Signature]*  
 (Owner's Name - Please Print)  
 (Street or P.O. Box)  
 (City) (State) (Zip Code)

*[Signature]*  
 (Owner's Signature)

ENTERED IN COMPUTER

9/30/03 *[Signature]*

(Owner's Name - Please Print)	(Owner's Signature)
(Street or P.O. Box)	(City) (State) (Zip Code)
(Owner's Name - Please Print)	(Owner's Signature)
(Street or P.O. Box)	(City) (State) (Zip Code)
(Owner's Name - Please Print)	(Owner's Signature)
(Street or P.O. Box)	(City) (State) (Zip Code)
(Owner's Name - Please Print)	(Owner's Signature)
(Street or P.O. Box)	(City) (State) (Zip Code)

**INSTRUCTIONS**

1. This certification is made under the provisions of § 1744 of Title 43 and § 28-28k of Title 30 of the United States Code; and the regulations thereunder (43 CFR Part 3830).
2. The claimant(s) **must** fill in the dates in paragraph 1 for the beginning and ending of the assessment year for which this waiver is sought.
3. The claimant(s) **must** fill in the date in paragraph 2 for the beginning of the assessment year for which this waiver is sought.
4. All claim and site names and Bureau of Land Management (BLM) serial numbers **must** be listed for the mining claims, mill sites, and tunnel sites for which the waiver is sought.
5. All owners of the mining claims, mill sites, and tunnel sites and their addresses **must** be given.
6. This waiver form **must** be signed by all the claimants or their designated agent, in original form. If an agent is designated, a notarized designation of agent, signed by all of the claimants with proper address given, **must** be submitted with this waiver.
7. This form **must** be filed no later than September 1st for the upcoming assessment year in the BLM State Office where the mining claims or sites are recorded, or the waiver cannot be granted by the BLM. (Example: to obtain a waiver for the assessment year 2000, which begins at noon on September 1, 1999, you **must** qualify for and file for a waiver no later than September 1, 1999 in the proper BLM State Office).
8. For all mining claims which require assessment work, you **must** record an affidavit of labor on or before the December 30th immediately following the filing of this waiver. For all other mining claims or sites waived, you **must** record a notice of intent to hold on or before the December 30th immediately following the filing of this waiver.
9. Mill and tunnel sites may also be listed upon this waiver and be waived from payment of the maintenance fee. A notice of intent to hold for these sites is required to be filed by the December 30th following the filing of this waiver.

**NOTICE/BURDEN HOURS STATEMENT**

The Privacy Act of 1974, *as amended*, and the regulation in 43 CFR 2.48(d) provide that you be furnished the following information in connection with the information required by this certification of waiver from rental fees.

**AUTHORITY:** 30 U.S.C. 28-28k; 43 U.S.C. 1201, 1457, 1740, and 1744; and 43 CFR 3830.

**PRINCIPLE PURPOSE:** This information is to be used to verify that the owner(s) (claimants) of a mining claim has complied with 30 U.S.C. 28f and is entitled to perform assessment work in lieu of paying the maintenance fee for the mining claims listed on this form.

**ROUTINE USE:** (1) Adjudication of the claimant(s) certification of waiver from paying the maintenance fee otherwise required by 30 U.S.C. 28f. (2) Disclosure may be made to appropriate Federal agencies when location is made within the agency's geographic area of responsibility. (3) Information from the record and/or the record will be transferred to the appropriate Federal, State, or local agency, or a member of the public in response to a specific request for pertinent information. (4) Information may also be provided to the Department of Justice or in a proceeding before a court or adjudicative body; or to Federal, State, local or foreign agencies when needed for enforcement of civil or criminal codes or applicable regulations concerning title rights upon the public land.

**EFFECT OF NOT PROVIDING INFORMATION:** Disclosure of this information is required by 30 U.S.C. 28f and 43 CFR Part 3830 for those qualified claimants wishing to take the small miner waiver allowed. Failure to supply the information required in this form to support the claimants certification of waiver from payment of the otherwise required maintenance fees will result in the waiver being disallowed and the mining claims subject to forfeiture by BLM under 30 U.S.C. 28i.

The Paperwork Reduction Act of 1995 requires us to inform you that:  
This information is being collected to allow the BLM to determine if you qualify for a waiver from the payment of \$100 per mining claim or site maintenance fee established in 30 U.S.C. 28f and the implementing regulations at 43 CFR 3830. A response to this request is required in accordance with the statute to obtain your benefit.

BLM would like you to know that you do not have to respond to this, or any other, Federal agency-sponsored information collection unless it displays a currently valid OMB control number.

Public reporting burden for this form is estimated to average 8 minutes (0.133 hours) per response, including time to review instructions, gathering and maintaining data, and completing and reviewing the form. Direct comments regarding this burden estimate, or any other aspect of this form, to the U.S. Department of the Interior, Bureau of Land Management, (1004-0114) Bureau Clearance Officer (WO-630), Mail Stop 401 LS, 1849 C St., N.W., Washington, D.C. 20240.

PHOENIX, ARIZONA

FOR OFFICIAL USE ONLY  
2003 AUG 28 P 3:37

RECEIVED  
B.L.M. AZ STATE OFFICE

Receipt No. 550991

LEAD FILE #'S \_\_\_\_\_

Trans No. 575705

337218

AMC Number	Code	Amount
337218-337226	480	45.00
<b>TOTAL:</b>		\$45

AMC Number	Code	Amount
<b>TOTAL:</b>		\$

Date of Doc 8/28/02

Date Entered: 9/30/02 AB

Date of Rec't " "

Date Verified: 10/15/02 AB

Amount Rec'd 45.00

Sent to Accts: " "

Amount Earned 45.00

Date Earned: \_\_\_\_\_

- 480 POL
- 481 NOI
- 482 MAINT
- 396 TRANS
- 635 AMEND

NOTES:

Return Document to:

For BLM Use Only

AZ-3850-1 (July 1992)

By DCO WORKS  
610 E. Bell Rd Suite 2  
Phoenix, AZ 85022-2399

9cl #4500	(970)

Telephone # (602) 219 7659

AFFIDAVIT OF PERFORMANCE OF ANNUAL WORK.

Also fill in ITEMS 1 through 9 and the reverse side of this document.

NOTICE OF INTENTION TO HOLD

I intend to hold the claims(s)/site(s) listed on the reverse side of this document for the calendar year 2002.  
Also fill in ITEMS 1 through 4 and ITEM 9.

NOTICES OF INTENTION TO HOLD ARE FOR MILLSITES AND TUNNEL SITES OR FOR MINING CLAIMS WHEN ASSESSMENT WORK HAS NOT BEEN DONE, REGARDLESS OF WHETHER THE ANNUAL ASSESSMENT HAS BEEN SUSPENDED, DEFERRED, OR NOT YET ACCRUED. THE FILING OF A NOTICE OF INTENTION TO HOLD SHALL NOT RELIEVE THE OWNER OF COMPLYING WITH FEDERAL AND STATE LAWS PERTAINING TO THE PERFORMANCE OF ANNUAL ASSESSMENT WORK. NOTICES OF INTENTION TO HOLD FOR MILL SITES OR TUNNEL SITES NEED NOT BE COUNTY RECORDED. FOR MINING CLAIMS THE FORM FILED WITH THE BLM MUST BE IDENTICAL TO THE ONE THAT WAS OR WILL BE FILED WITH THE COUNTY.

Evidence of Annual Assessment Work or a Notice of Intention to Hold must be filed each calendar year following the calendar year in which the claim/site was located.

ALL CLAIMS LISTED ON A SINGLE AFFIDAVIT MUST BE CONTIGUOUS.

1. State of Arizona, County of MARICOPA ss:  
2. I, (Name) By DCO WORKS  
3. Reside at (Address) 610 E. Bell Rd Suite 2  
City Phoenix, County MARICOPA, State Arizona, Zip 85022-2399

being duly sworn, deposes and says that he/she is a citizen of the United States, more than eighteen years of age, that all of the facts set forth in this affidavit/notice, subject to the provisions and penalties of 18 USC 1001 pertaining to the filing of false, fictitious, or fraudulent statements with the United States, are true and correct according to the best of my knowledge, information and belief.

4. Owner's Name and Address (If not shown in items 1-3 above) CHECK HERE IF THIS IS A CHANGE OF ADDRESS   
N/A

5. That I am personally acquainted with the mining claims(s). The work and improvements were made by and at the expense of the owner(s) of said claim(s). Said contiguous group of claims, listed on the reverse side of this document, are situated in the TURKEY CREEK Mining District, YAVAPAI County, Arizona.

6. That between the dates starting at 12 o'clock noon on September 1, 2001 And ending at 12 o'clock noon on September 1, 2002 at least \$ 1400.00 Dollars worth of work and improvements were done and performed upon said claim(s) or upon one or more of a contiguous group of claims for the benefit of all, or wholly or partly outside of a contiguous group of claims for the benefit of all, not including the location work.

7. That the following persons were employed to perform the work and improvements described herein: Hired Independent Contractors, Helpers to assist site maintenance.

8. That the work and improvements performed were: Moved Rocks And Fallen Trees OFF OF the ROADS, Remove BRUSH AND DEBRIS to lessen Fire DANGER, Repair monuments, Improved Access to site, Add ROAD to site

9. Dated: \_\_\_\_\_, Signature: [Signature] For: By DCO WORKS

SUBSCRIBED AND SWORN TO before me, a Notary Public, this 28th day of August, 2002,  
by Art Smash, Manager for By DCO WORKS  
Notary Public Michele L. Norberg  
MY COMMISSION EXPIRES MAY 31, 2003



ENTERED INTO COMPUTER

9/30/02 AB

If the claims/sites have consecutive BLM#s and are in the same Township, Range and Section(s), they may be listed as follows:

SAMPLE 1 - 10

A MC 19640 - 49

DKT/Pg 1025/1-10  
RECORDING #9106173-82.

4N 20W 36

CLAIM/SITE NAME	SERIAL NUMBER	Dkt/Pg or Recording # Of ORIGINAL LOCATION NOTICE	TWN	RNG	SEC(S)
			SHP		
1. <u>Byrco 1-9</u>	AMC <u>337218-26</u>	<u>#3130/628-637</u>	<u>12N</u>	<u>1W</u>	<u>9</u>
2.	AMC <u>337219</u>				
3.	AMC <u>337220</u>				
4.	AMC <u>337221</u>				
5.	AMC <u>337222</u>				
6.	AMC <u>337223</u>				
7.	AMC <u>337224</u>				
8.	AMC <u>337225</u>				
9. <u>Byrco 9-</u>	AMC <u>337226</u>	<u>#3130/628-637</u>	<u>12N</u>	<u>1W</u>	<u>9</u>
10.	AMC				
11.	AMC				
12.	AMC				
13.	AMC				
14.	AMC				
15.	AMC				
16.	AMC				
17.	AMC				
18.	AMC				
19.	AMC				
20.	AMC				
21.	AMC				
22.	AMC				
23.	AMC				
24.	AMC				
25.	AMC				
26.	AMC				
27.	AMC				
28.	AMC				
29.	AMC				
30.	AMC				

**FILE WITH: BUREAU OF LAND MANAGEMENT, 222 NORTH CENTRAL AVENUE, PHOENIX, ARIZONA 85004-2203 and the respective county recorder, ON OR BEFORE DECEMBER 30th (NOT THE 31st). BLM requires a \$5.00 nonrefundable service charge for each mining claim, mill site or tunnel site.**

This form is for the purpose of complying with the laws of the United States Department of the Interior, Bureau of Land Management and the State of Arizona pertaining to assessment work and/or notice of intention to hold. 30 USC 28, 43 CFR 3833.2, ARS 27-208. Subject to Paperwork Reduction Act and Privacy Act statements available at the BLM AZ State Office. This form is not copyrighted. It may be reproduced without restriction.

For BLM Use Only

PHOENIX, ARIZONA

2002 AUG 28 P 2:50

RECEIVED  
BLM, AZ STATE OFFICE

**United States Department of the Interior**  
**Bureau of Land Management**  
 BUSINESS & SUPPORT SVCS DIV  
 222 N CENTRAL AVE  
 PHOENIX, AZ 85004 -2203  
 Phone: (602) 417-9200

Receipt	
No:	550991

<b>Transaction #:</b> 575705	
<b>Date of Transaction:</b> 08/28/2002	
<b>CUSTOMER:</b>	BYDCO WORKS 610 E BELL RD #2 PHOENIX,AZ 85022

LINE #	QTY	DESCRIPTION	REMARKS	UNIT PRICE	TOTAL
1	1.00	LOCATABLE MINERALS / MINING CLAIMS-NOT NEW-UNADJUD,ONE AUTH NO. ONLY / MINING CLAIM MONEY RECEIVED (455) <b>CASES:</b> AMC337218/\$45.00	WAIVER & POL 2002 (45)	- n/a -	45.00
<b>TOTAL:</b>					<b>\$45.00</b>

PAYMENT INFORMATION					
1	AMOUNT:	\$45.00	POSTMARKED:	N/A	
	TYPE:	CASH	RECEIVED:	08/28/2002	
	NAME:	BYDCO WORKS 610 E BELL RD #2 PHOENIX AZ 85022			

REMARKS

This receipt was generated by the automated BLM Collections and Billing System and is a paper representation of a portion of the official electronic record contained therein.



UNITED STATES  
DEPARTMENT OF THE INTERIOR  
BUREAU OF LAND MANAGEMENT

MAINTENANCE FEE WAIVER CERTIFICATION

337218

TR

447

FORM APPROVED  
OMB NO. 1004-0114  
Expires: December 31, 2002

SEE INSTRUCTIONS ON REVERSE

1. This small miner waiver is filed for the assessment year beginning at noon on September 1, 2002 and ending at noon on September 1, 2003
2. The undersigned and all related parties owned ten or fewer mining claims, mill, or tunnel sites located and maintained on Federal lands in the United States of America on September 1, 2002.
3. The undersigned have performed the assessment work **required by law** for each mining claim listed **prior to filing this waiver** and understand that by filing this form; an affidavit of assessment work **must** be recorded by the December 30th following the filing of this waiver.
4. The undersigned understand that if the assessment work obligation has not yet come due under 30 U.S.C. 28 (for those claims in their first assessment year only); a notice of intent to hold reciting this condition **must** be recorded by the December 30th following the filing of this waiver.
5. The undersigned understand that mill and tunnel sites may also be listed upon this waiver and be waived from payment of the maintenance fee; and that a notice of intent to hold for these sites is required to be recorded by the December 30th immediately following the filing of this waiver.
6. The undersigned understand and acknowledge that pursuant to 43 U.S.C. 1212 and 18 U.S.C. 1001; the filing or recording of a false, fictitious, or fraudulent document with the Bureau of Land Management may result in a fine of up to \$250,000, a prison term not to exceed five years, or both.
7. The mining claims, mill or tunnel sites for which this waiver from payment of the maintenance fees is requested are:

	CLAIM OR SITE NAME		BLM RECORDATION SERIAL NUMBER
1.	Bydco 1-9	#1	AMC 337218
2.		#2	AMC 337219
3.		#3	AMC 337220
4.		#4	AMC 337221
5.		#5	AMC 337222
6.		#6	AMC 337223
7.		#7	AMC 337224
8.		#8	AMC 337225
9.	Bydco	#9	AMC 337226
10.			

The owner(s) (claimants) of the above mining claims and sites are:

Bydco WORKS  
 (Owner's Name - Please Print)  
 GDE. BELL RD Suite 2  
 (Street or P.O. Box)  
 PHOENIX ARIZONA 85022  
 (City) (State) (Zip Code)

*[Signature]*  
 For: Bydco WORKS  
 (Owner's Signature)

~~(Owner's Name - Please Print)~~  
~~(Street or P.O. Box)~~  
~~(City) (State) (Zip Code)~~

~~(Owner's Signature)~~

~~(Owner's Name - Please Print)~~  
~~(Street or P.O. Box)~~  
~~(City) (State) (Zip Code)~~

~~(Owner's Signature)~~  
 9/18/02 ATK  
**ENTERED INTO COMPUTER**

(Owner's Name - Please Print)	(Owner's Signature)
(Street or P.O. Box)	(City) (State) (Zip Code)
(Owner's Name - Please Print)	(Owner's Signature)
(Street or P.O. Box)	(City) (State) (Zip Code)
(Owner's Name - Please Print)	(Owner's Signature)
(Street or P.O. Box)	(City) (State) (Zip Code)
(Owner's Name - Please Print)	(Owner's Signature)
(Street or P.O. Box)	(City) (State) (Zip Code)

**INSTRUCTIONS**

- This certification is made under the provisions of § 1744 of Title 43 and § 28-28k of Title 30 of the United States Code; and the regulations thereunder (43 CFR Part 3830).
- The claimant(s) **must** fill in the dates in paragraph 1 for the beginning and ending of the assessment year for which this waiver is sought.
- The claimant(s) **must** fill in the date in paragraph 2 for the beginning of the assessment year for which this waiver is sought.
- All claim and site names and Bureau of Land Management (BLM) serial numbers **must** be listed for the mining claims, mill sites, and tunnel sites for which the waiver is sought.
- All owners of the mining claims, mill sites, and tunnel sites and their addresses **must** be given.
- This waiver form **must** be signed by all the claimants or their designated agent, in original form. If an agent is designated, a notarized designation of agent, signed by all of the claimants with proper address given, **must** be submitted with this waiver.
- This form **must** be filed no later than September 1st for the upcoming assessment year in the BLM State Office where the mining claims or sites are recorded, or the waiver cannot be granted by the BLM. (Example: to obtain a waiver for the assessment year 2000, which begins at noon on September 1, 1999, you **must** qualify for and file for a waiver no later than September 1, 1999 in the proper BLM State Office).
- For all mining claims which require assessment work, you **must** record an affidavit of labor on or before the December 30th immediately following the filing of this waiver. For all other mining claims or sites waived, you **must** record a notice of intent to hold on or before the December 30th immediately following the filing of this waiver.
- Mill and tunnel sites may also be listed upon this waiver and be waived from payment of the maintenance fee. A notice of intent to hold for these sites is required to be filed by the December 30th following the filing of this waiver.

**NOTICE/BURDEN HOURS STATEMENT**

The Privacy Act of 1974, *as amended*, and the regulation in 43 CFR 2.48(d) provide that you be furnished the following information in connection with the information required by this certification of waiver from rental fees.

**AUTHORITY:** 30 U.S.C. 28-28k; 43 U.S.C. 1201, 1457, 1740, and 1744; and 43 CFR 3830.

**PRINCIPLE PURPOSE:** This information is to be used to verify that the owner(s) (claimants) of a mining claim has complied with 30 U.S.C. 28f and is entitled to perform assessment work in lieu of paying the maintenance fee for the mining claims listed on this form.

**ROUTINE USE:** (1) Adjudication of the claimant(s) certification of waiver from paying the maintenance fee otherwise required by 30 U.S.C. 28f. (2) Disclosure may be made to appropriate Federal agencies when location is made within the agency's geographic area of responsibility. (3) Information from the record and/or the record will be transferred to the appropriate Federal, State, or local agency, or a member of the public in response to a specific request for pertinent information. (4) Information may also be provided to the Department of Justice or in a proceeding before a court or adjudicative body; or to Federal, State, local or foreign agencies when needed for enforcement of civil or criminal codes or applicable regulations concerning title rights upon the public land.

**EFFECT OF NOT PROVIDING INFORMATION:** Disclosure of this information is required by 30 U.S.C. 28f and 43 CFR Part 3830 for those qualified claimants wishing to take the small miner waiver allowed. Failure to supply the information required in this form to support the claimants certification of waiver from payment of the otherwise required maintenance fees will result in the waiver being disallowed and the mining claims subject to forfeiture by BLM under 30 U.S.C. 28i.

The Paperwork Reduction Act of 1995 requires us to inform you that:

This information is being collected to allow the BLM to determine if you qualify for a waiver from the payment of \$100 per mining claim or site maintenance fee established in 30 U.S.C. 28f and the implementing regulations at 43 CFR 3830. A response to this request is required in accordance with the statute to obtain your benefit.

BLM would like you to know that you do not have to respond to this, or any other, Federal agency-sponsored information collection unless it displays a currently valid OMB control number.

Public reporting burden for this form is estimated to average 8 minutes (0.133 hours) per response, including time to review instructions, gathering and maintaining data, and completing and reviewing the form. Direct comments regarding this burden estimate, or any other aspect of this form, to the U.S. Department of the Interior, Bureau of Land Management, (1004-0114) Bureau Clearance Officer (WO-630), Mail Stop 401 LS, 1849 C St., N.W., Washington, D.C. 20240.

PHOENIX, ARIZONA  
FOR OFFICIAL USE ONLY

2002 AUG 28 P 2:50

RECEIVED  
B.L.M. AZ STATE OFFICE

UNITED STATES  
DEPARTMENT OF THE INTERIOR  
BUREAU OF LAND MANAGEMENT

MAINTENANCE FEE WAIVER CERTIFICATION

AMC 337218

FORM APPROVED  
OMB NO. 1004-0114  
Expires: December 31, 2002

591

SEE INSTRUCTIONS ON REVERSE

- This small miner waiver is filed for the assessment year beginning at noon on September 1, 2001 and ending at noon on September 1, 2002
- The undersigned and all related parties owned ten or fewer mining claims, mill, or tunnel sites located and maintained on Federal lands in the United States of America on September 1, 2001.
- The undersigned have performed the assessment work required by law for each mining claim listed prior to filing this waiver and understand that by filing this form; an affidavit of assessment work must be recorded by the December 30th following the filing of this waiver.
- The undersigned understand that if the assessment work obligation has not yet come due under 30 U.S.C. 28 (for those claims in their first assessment year only); a notice of intent to hold reciting this condition must be recorded by the December 30th following the filing of this waiver.
- The undersigned understand that mill and tunnel sites may also be listed upon this waiver and be waived from payment of the maintenance fee; and that a notice of intent to hold for these sites is required to be recorded by the December 30th immediately following the filing of this waiver.
- The undersigned understand and acknowledge that pursuant to 43 U.S.C. 1212 and 18 U.S.C. 1001; the filing or recording of a false, fictitious, or fraudulent document with the Bureau of Land Management may result in a fine of up to \$250,000, a prison term not to exceed five years, or both.
- The mining claims, mill or tunnel sites for which this waiver from payment of the maintenance fees is requested are:

CLAIM OR SITE NAME	BLM RECORDATION SERIAL NUMBER
1. Bydco 1-9 #1	AMC 337218
2. #2	AMC 337219
3. #3	AMC 337220
4. #4	AMC 337221
5. #5	AMC 337222
6. #6	AMC 337223
7. #7	AMC 337224
8. #8	AMC 337225
9. Bydco #9	AMC 337226
10.	

The owner(s) (claimants) of the above mining claims and sites are:

Bydco Works  
 (Owner's Name - Please Print)  
 610 E. Bell Road Suite 2  
 (Street or P.O. Box)  
 Phoenix AZ 85022-  
 (City) (State) (Zip Code)

*[Signature]* For Bydco Works  
 (Owner's Signature)

*[Signature]*  
 (Owner's Name - Please Print)  
 (Street or P.O. Box)  
 (City) (State) (Zip Code)

*[Signature]*  
 (Owner's Signature)

*[Signature]*  
 (Owner's Name - Please Print)  
 (Street or P.O. Box)  
 (City) (State) (Zip Code)

*[Signature]*  
 (Owner's Signature)

ENTERED IN COMPUTER  
 11/21/01 *[Signature]*

(Owner's Name - Please Print)	(Owner's Signature)
(Street or P.O. Box)	(City) (State) (Zip Code)
(Owner's Name - Please Print)	(Owner's Signature)
(Street or P.O. Box)	(City) (State) (Zip Code)
(Owner's Name - Please Print)	(Owner's Signature)
(Street or P.O. Box)	(City) (State) (Zip Code)
(Owner's Name - Please Print)	(Owner's Signature)
(Street or P.O. Box)	(City) (State) (Zip Code)

**INSTRUCTIONS**

1. This certification is made under the provisions of § 1744 of Title 43 and § 28-28k of Title 30 of the United States Code; and the regulations thereunder (43 CFR Part 3830).
2. The claimant(s) **must** fill in the dates in paragraph 1 for the beginning and ending of the assessment year for which this waiver is sought.
3. The claimant(s) **must** fill in the date in paragraph 2 for the beginning of the assessment year for which this waiver is sought.
4. All claim and site names and Bureau of Land Management (BLM) serial numbers **must** be listed for the mining claims, mill sites, and tunnel sites for which the waiver is sought.
5. All owners of the mining claims, mill sites, and tunnel sites and their addresses **must** be given.
6. This waiver form **must** be signed by all the claimants or their designated agent, in original form. If an agent is designated, a notarized designation of agent, signed by all of the claimants with proper address given, **must** be submitted with this waiver.
7. This form **must** be filed no later than September 1st for the upcoming assessment year in the BLM State Office where the mining claims or sites are recorded, or the waiver cannot be granted by the BLM. (Example: to obtain a waiver for the assessment year 2000, which begins at noon on September 1, 1999, you **must** qualify for and file for a waiver no later than September 1, 1999 in the proper BLM State Office).
8. For all mining claims which require assessment work, you **must** record an affidavit of labor on or before the December 30th immediately following the filing of this waiver. For all other mining claims or sites waived, you **must** record a notice of intent to hold on or before the December 30th immediately following the filing of this waiver.
9. Mill and tunnel sites may also be listed upon this waiver and be waived from payment of the maintenance fee. A notice of intent to hold for these sites is required to be filed by the December 30th following the filing of this waiver.

**NOTICE/BURDEN HOURS STATEMENT**

The Privacy Act of 1974, *as amended*, and the regulation in 43 CFR 2.48(d) provide that you be furnished the following information in connection with the information required by this certification of waiver from rental fees.

**AUTHORITY:** 30 U.S.C. 28-28k; 43 U.S.C. 1201, 1457, 1740, and 1744; and 43 CFR 3830.

**PRINCIPLE PURPOSE:** This information is to be used to verify that the owner(s) (claimants) of a mining claim has complied with 30 U.S.C. 28f and is entitled to perform assessment work in lieu of paying the maintenance fee for the mining claims listed on this form.

**ROUTINE USE:** (1) Adjudication of the claimant(s) certification of waiver from paying the maintenance fee otherwise required by 30 U.S.C. 28f. (2) Disclosure may be made to appropriate Federal agencies when location is made within the agency's geographic area of responsibility. (3) Information from the record and/or the record will be transferred to the appropriate Federal, State, or local agency, or a member of the public in response to a specific request for pertinent information. (4) Information may also be provided to the Department of Justice or in a proceeding before a court or adjudicative body; or to Federal, State, local or foreign agencies when needed for enforcement of civil or criminal codes or applicable regulations concerning title rights upon the public land.

**EFFECT OF NOT PROVIDING INFORMATION:** Disclosure of this information is required by 30 U.S.C. 28f and 43 CFR Part 3830 for those qualified claimants wishing to take the small miner waiver allowed. Failure to supply the information required in this form to support the claimants certification of waiver from payment of the otherwise required maintenance fees will result in the waiver being disallowed and the mining claims subject to forfeiture by BLM under 30 U.S.C. 28i.

The Paperwork Reduction Act of 1995 requires us to inform you that:

This information is being collected to allow the BLM to determine if you qualify for a waiver from the payment of \$100 per mining claim or site maintenance fee established in 30 U.S.C. 28f and the implementing regulations at 43 CFR 3830. A response to this request is required in accordance with the statute to obtain your benefit.

BLM would like you to know that you do not have to respond to this, or any other, Federal agency-sponsored information collection unless it displays a currently valid OMB control number.

Public reporting burden for this form is estimated to average 8 minutes (0.133 hours) per response, including time to review instructions, gathering and maintaining data, and completing and reviewing the form. Direct comments regarding this burden estimate, or any other aspect of this form, to the U.S. Department of the Interior, Bureau of Land Management, (1004-0114) Bureau Clearance Officer (WO-630), Mail Stop 401 LS, 1849 C St., N.W., Washington, D.C. 20240.

FOR OFFICIAL USE ONLY

2001 SEP 14 11:47

RECEIVED

BLM AZ STATE OFFICE

PHOENIX, ARIZONA

Receipt No. 372187

Trans No. 390923

LEAD FILE #'S \_\_\_\_\_

AMC 337218

AMC Number	Code	Amount
337218-337226	480	45 ~
<b>TOTAL:</b>		\$45 <sup>00</sup>

AMC Number	Code	Amount
<b>TOTAL:</b>		\$

Date of Doc \_\_\_\_\_

Date of Rec't \_\_\_\_\_

Amount Rec'd \$45<sup>00</sup>

Amount Earned \$45<sup>00</sup>

Date Entered: 11/20/3001 TWZ

Date Verified: \_\_\_\_\_

Sent to Accts: \_\_\_\_\_

Date Earned: \_\_\_\_\_

- 480 POL
- 481 NOI
- 482 MAINT
- 396 TRANS
- 635 AMEND

NOTES:

**United States Department of the Interior**  
**Bureau of Land Management**  
 BUSINESS & SUPPORT SVCS DIV  
 222 N CENTRAL AVE  
 PHOENIX, AZ 85004 -2203  
 Phone: (602) 417-9200

Receipt	
No:	372187

**Transaction #:** 390923  
**Date of Transaction:** 09/04/2001

**CUSTOMER:** BYDCO WORKS  
 610 E. BELL RD. STE.2  
 PHOENIX, AZ 85022

LINE #	QTY	COMMODITY / SUBJECT / ACTION / PRODUCT	REMARKS	UNIT PRICE	TOTAL
1	1.00	LOCATABLE MINERALS / MINING CLAIMS-NOT NEW-UNADJUD, ONE AUTH NO. ONLY / MINING CLAIM MONEY RECEIVED (455)	POL 2001 (9) WAIVER FILED	- n/a -	\$45.00
<b>TOTAL:</b>					<b>\$45.00</b>

PAYMENT INFORMATION			
1	AMOUNT:	\$45.00	POSTMARKED: N/A
	TYPE:	CASH	RECEIVED: 09/04/2001
	NAME:	BYDCO WORKS 610 E. BELL RD. STE.2 PHOENIX AZ 85022	

**REMARKS**

---

CASE SERIAL NUMBER INFORMATION		
TRNS #	LINE #	CASES
390923	1	AMC337218/\$45.00

This receipt was generated by the automated BLM Collections and Billings System and is a paper representation of a portion of the official electronic record contained therein.

Return Document to:

For BLM Use Only

AZ-3850-1 (July 1992)

Bydco Works  
610 E. Bell Rd. Suite 2  
Phoenix AZ 85022-2399

<u>9 claims</u>	
<u>5.00</u>	
<u>45.00</u>	<u>TOTAL</u>
	<u>10</u>

Telephone # (602) 219 7659



**AFFIDAVIT OF PERFORMANCE OF ANNUAL WORK.**

Also fill in ITEMS 1 through 9 and the reverse side of this document.



**NOTICE OF INTENTION TO HOLD**

I intend to hold the claims(s)/site(s) listed on the reverse side of this document for the calendar year 2001.  
Also fill in ITEMS 1 through 4 and ITEM 9.

NOTICES OF INTENTION TO HOLD ARE FOR MILLSITES AND TUNNEL SITES OR FOR MINING CLAIMS WHEN ASSESSMENT WORK HAS NOT BEEN DONE, REGARDLESS OF WHETHER THE ANNUAL ASSESSMENT HAS BEEN SUSPENDED, DEFERRED, OR NOT YET ACCRUED. THE FILING OF A NOTICE OF INTENTION TO HOLD SHALL NOT RELIEVE THE OWNER OF COMPLYING WITH FEDERAL AND STATE LAWS PERTAINING TO THE PERFORMANCE OF ANNUAL ASSESSMENT WORK. NOTICES OF INTENTION TO HOLD FOR MILL SITES OR TUNNEL SITES NEED NOT BE COUNTY RECORDED. FOR MINING CLAIMS THE FORM FILED WITH THE BLM MUST BE IDENTICAL TO THE ONE THAT WAS OR WILL BE FILED WITH THE COUNTY.

Evidence of Annual Assessment Work or a Notice of Intention to Hold must be filed each calendar year following the calendar year in which the claim/site was located.

ALL CLAIMS LISTED ON A SINGLE AFFIDAVIT MUST BE CONTIGUOUS.

1. State of Arizona, County of MARICOPA ss:
2. I, (Name) Bydco Works
3. Reside at (Address) 610 E. Bell Rd. Suite 2  
City Phoenix, County MARICOPA, State ARIZONA, Zip 85022-2399

being duly sworn, deposes and says that he/she is a citizen of the United States, more than eighteen years of age, that all of the facts set forth in this affidavit/notice, subject to the provisions and penalties of 18 USC 1001 pertaining to the filing of false, fictitious, or fraudulent statements with the United States, are true and correct according to the best of my knowledge, information and belief.

4. Owner's Name and Address (If not shown in items 1-3 above) CHECK HERE IF THIS IS A CHANGE OF ADDRESS

N/A

5. That I am personally acquainted with the mining claims(s). The work and improvements were made by and at the expense of the owner(s) of said claim(s). Said contiguous group of claims, listed on the reverse side of this document, are situated in the Turkey Creek Mining District, YAVAPAI County, Arizona.


6. That between the dates starting at 12 o'clock noon on September 1, 2000 And ending at 12 o'clock noon on September 1, 2001 at least \$ 1500.00 Dollars worth of work and improvements were done and performed upon said claim(s) or upon one or more of a contiguous group of claims for the benefit of all, or wholly or partly outside of a contiguous group of claims for the benefit of all, not including the location work.

7. That the following persons were employed to perform the work and improvements described herein: HAVE HIRED INDEPENDANT CONTRACTORS, HELPERS AND DAY LABERERS.

8. That the work and improvements performed were: MOVED ROCKS AND FALLEN TREES OFF OF THE ROADS REPAIR MONUMENTS, IMPROVED ACCES TO SIGHT, AND ROAD TO CLAIM.

9. Dated: 8/29/2001, Signature: [Signature] For Bydco Works  
SUBSCRIBED AND SWORN TO before me, a Notary Public, this 4th day of September, 2001

by \_\_\_\_\_  
Notary Public  
MY COMMISSION EXPIRES \_\_\_\_\_



Sandra K. Gardner  
9/4/01

ENTERED IN COMPUTER  
RS 11/20/2001

If the claims/sites have consecutive BLM#s and are in the same Township, Range and Section(s), they may be listed as follows:

SAMPLE 1 - 10

A MC 19640 - 49

DKT/Pg 1025/1-10  
RECORDING #9106173-82.

4N 20W 36

CLAIM/SITE NAME	SERIAL NUMBER	Dkt/Pg or Recording # OF ORIGINAL LOCATION NOTICE	TWN	RNG	SEC(S)
			SHP		
1. <u>Bydco 1-9</u>	AMC 337 218-26	#3130/628-637	12N	1W	9
2.	AMC 337 219				
3.	AMC 337 220				
4.	AMC 337 221				
5.	AMC 337 222				
6.	AMC 337 223				
7.	AMC 337 224				
8.	AMC 337 225				
9. <u>Bydco 9</u>	AMC 337 226	#3130/628-627	12N	1W	9
10.	AMC				
11.	AMC				
12.	AMC				
13.	AMC				
14.	AMC				
15.	AMC				
16.	AMC				
17.	AMC				
18.	AMC				
19.	AMC				
20.	AMC				
21.	AMC				
22.	AMC				
23.	AMC				
24.	AMC				
25.	AMC				
26.	AMC				
27.	AMC				
28.	AMC				
29.	AMC				
30.	AMC				

**FILE WITH: BUREAU OF LAND MANAGEMENT, 222 NORTH CENTRAL AVENUE, PHOENIX, ARIZONA 85004-2203 and the respective county recorder, ON OR BEFORE DECEMBER 30th (NOT THE 31st). BLM requires a \$5.00 nonrefundable service charge for each mining claim, mill site or tunnel site.**

This form is for the purpose of complying with the laws of the United States Department of the Interior, Bureau of Land Management and the State of Arizona pertaining to assessment work and/or notice of intention to hold. 30 USC 28, 43 CFR 3833.2, ARS 27-208. \*Subject to Paperwork Reduction Act and Privacy Act statements available at the BLM AZ State Office. This form is not copyrighted. It may be reproduced without restriction.

For BLM Use Only

PHOENIX, ARIZONA

2001 SEP -4 P 1:47

RECEIVED  
BLM, AZ STATE OFFICE



UNITED STATES  
DEPARTMENT OF THE INTERIOR  
BUREAU OF LAND MANAGEMENT

MAINTENANCE FEE WAIVER CERTIFICATION

337218

FORM APPROVED  
OMB NO. 1004-0114  
Expires: December 31, 2002

472

SEE INSTRUCTIONS ON REVERSE

1. This small miner waiver is filed for the assessment year beginning at noon on September 1, 2000 and ending at noon on September 1, 2001
2. The undersigned and all related parties owned ten or fewer mining claims, mill, or tunnel sites located and maintained on Federal lands in the United States of America on September 1, 2000
3. The undersigned have performed the assessment work **required by law** for each mining claim listed **prior to filing this waiver** and understand that by filing this form; an affidavit of assessment work **must** be recorded by the December 30th following the filing of this waiver.
4. The undersigned understand that if the assessment work obligation has not yet come due under 30 U.S.C. 28 (for those claims in their first assessment year only); a notice of intent to hold reciting this condition **must** be recorded by the December 30th following the filing of this waiver.
5. The undersigned understand that mill and tunnel sites may also be listed upon this waiver and be waived from payment of the maintenance fee; and that a notice of intent to hold for these sites is required to be recorded by the December 30th immediately following the filing of this waiver.
6. The undersigned understand and acknowledge that pursuant to 43 U.S.C. 1212 and 18 U.S.C. 1001; the filing or recording of a false, fictitious, or fraudulent document with the Bureau of Land Management may result in a fine of up to \$250,000, a prison term not to exceed five years, or both.
7. The mining claims, mill or tunnel sites for which this waiver from payment of the maintenance fees is requested are:

	CLAIM OR SITE NAME		BLM RECORDATION SERIAL NUMBER
1.	Bydco 1-9	# 1	AMC 337218
2.		# 2	AMC 337219
3.		# 3	AMC 337220
4.		# 4	AMC 337221
5.		# 5	AMC 337222
6.		# 6	AMC 337223
7.		# 7	AMC 337224
8.		# 8	AMC 337225
9.	Bydco	# 9	AMC 337226
10.			

The owner(s) (claimants) of the above mining claims and sites are:

Bydco WORKS  
(Owner's Name - Please Print)

*[Signature]* FOR Bydco WORKS  
(Owner's Signature)

610 E. Bell Road Suite 2  
(Street or P.O. Box)

Phoenix AZ 85022-2399  
(City) (State) (Zip Code)

(Owner's Name - Please Print)

(Owner's Signature)

(Street or P.O. Box)

(City)

(State)

(Zip Code)

(Owner's Name - Please Print)

(Owner's Signature)

(Street or P.O. Box)

(City)

(State)

(Zip Code)

ENTERED INTO COMPUTER

(Continued on reverse)

9/5/00 LBM

VERIFIED  
for 11/13/00

(Owner's Name - Please Print)	(Owner's Signature)
(Street or P.O. Box)	(City) (State) (Zip Code)
(Owner's Name - Please Print)	(Owner's Signature)
(Street or P.O. Box)	(City) (State) (Zip Code)
(Owner's Name - Please Print)	(Owner's Signature)
(Street or P.O. Box)	(City) (State) (Zip Code)
(Owner's Name - Please Print)	(Owner's Signature)
(Street or P.O. Box)	(City) (State) (Zip Code)

**INSTRUCTIONS**

1. This certification is made under the provisions of § 1744 of Title 43 and § 28-28k of Title 30 of the United States Code; and the regulations thereunder (43 CFR Part 3830).
2. The claimant(s) **must** fill in the dates in paragraph 1 for the beginning and ending of the assessment year for which this waiver is sought.
3. The claimant(s) **must** fill in the date in paragraph 2 for the beginning of the assessment year for which this waiver is sought.
4. All claim and site names and Bureau of Land Management (BLM) serial numbers **must** be listed for the mining claims, mill sites, and tunnel sites for which the waiver is sought.
5. All owners of the mining claims, mill sites, and tunnel sites and their addresses **must** be given.
6. This waiver form **must** be signed by all the claimants or their designated agent, in original form. If an agent is designated, a notarized designation of agent, signed by all of the claimants with proper address given, **must** be submitted with this waiver.
7. This form **must** be filed no later than September 1st for the upcoming assessment year in the BLM State Office where the mining claims or sites are recorded, or the waiver cannot be granted by the BLM. (Example: to obtain a waiver for the assessment year 2000, which begins at noon on September 1, 1999, you **must** qualify for and file for a waiver no later than September 1, 1999 in the proper BLM State Office).
8. For all mining claims which require assessment work, you **must** record an affidavit of labor on or before the December 30th immediately following the filing of this waiver. For all other mining claims or sites waived, you **must** record a notice of intent to hold on or before the December 30th immediately following the filing of this waiver.
9. Mill and tunnel sites may also be listed upon this waiver and be waived from payment of the maintenance fee. A notice of intent to hold for these sites is required to be filed by the December 30th following the filing of this waiver.

**NOTICE/BURDEN HOURS STATEMENT**

The Privacy Act of 1974, *as amended*, and the regulation in 43 CFR 2.48(d) provide that you be furnished the following information in connection with the information required by this certification of waiver from rental fees.

**AUTHORITY:** 30 U.S.C. 28-28k; 43 U.S.C. 1201, 1457, 1740, and 1744; and 43 CFR 3830.

**PRINCIPLE PURPOSE:** This information is to be used to verify that the owner(s) (claimants) of a mining claim has complied with 30 U.S.C. 28f and is entitled to perform assessment work in lieu of paying the maintenance fee for the mining claims listed on this form.

**ROUTINE USE:** (1) Adjudication of the claimant(s) certification of waiver from paying the maintenance fee otherwise required by 30 U.S.C. 28f. (2) Disclosure may be made to appropriate Federal agencies when location is made within the agency's geographic area of responsibility. (3) Information from the record and/or the record will be transferred to the appropriate Federal, State, or local agency, or a member of the public in response to a specific request for pertinent information. (4) Information may also be provided to the Department of Justice or in a proceeding before a court or adjudicative body; or to Federal, State, local or foreign agencies when needed for enforcement of civil or criminal codes or applicable regulations concerning title rights upon the public land.

**EFFECT OF NOT PROVIDING INFORMATION:** Disclosure of this information is required by 30 U.S.C. 28f and 43 CFR Part 3830 for those qualified claimants wishing to take the small miner waiver allowed. Failure to supply the information required in this form to support the claimants certification of waiver from payment of the otherwise required maintenance fees will result in the waiver being disallowed and the mining claims subject to forfeiture by BLM under 30 U.S.C. 28i.

The Paperwork Reduction Act of 1995 requires us to inform you that:

This information is being collected to allow the BLM to determine if you qualify for a waiver from the payment of \$100 per mining claim or site maintenance fee established in 30 U.S.C. 28f and the implementing regulations at 43 CFR 3830. A response to this request is required in accordance with the statute to obtain your benefit.

BLM would like you to know that you do not have to respond to this, or any other, Federal agency-sponsored information collection unless it displays a currently valid OMB control number.

Public reporting burden for this form is estimated to average 8 minutes (0.133 hours) per response, including time to review instructions, gathering and maintaining data, and completing and reviewing the form. Direct comments regarding this burden estimate, or any other aspect of this form, to the U.S. Department of the Interior, Bureau of Land Management, (1004-0114) Bureau Clearance Officer (WO-630), Mail Stop 401 LS, 1849 C St., N.W., Washington, D.C. 20240.

FOR OFFICIAL USE ONLY

RECEIVED

BLM, AZ STATE OFFICE

PHOENIX, ARIZONA

2000 AUG 28 5 14 PM '99

8/29/99

Receipt #: 179161

Lead #: 337218

Amount Received: 45.0

Date: 8/29/00

Transaction #: 192454

AMC #	Code	\$\$\$\$\$
337218 - 337224	480	45

AMC #	Code	\$\$\$\$\$

Total: 45.0

- 480----POL-----\$5
- 481----NOI-----\$5
- 482----Maint.---\$100
- 396----Trf.-----\$5
- 635----Amd.-----\$5
- 379----Refund

Entered: [Signature] 01 SEP 2000  
Date

Verified: [Signature] 9-19-00  
Date

Sent to Accounts: 9-19-00  
Date

Earned by Accounts: \_\_\_\_\_  
Date

Return Document to:

For BLM Use Only

AZ-3850-1 (July 1992)

Bydco WORKS  
610 E. Bell Rd. Suite 2  
PHOENIX, AZ 85022-2399  
Telephone # (602) 219 7659

PO5 - \$ 45.00 m



**AFFIDAVIT OF PERFORMANCE OF ANNUAL WORK.**

Also fill in ITEMS 1 through 9 and the reverse side of this document.



**NOTICE OF INTENTION TO HOLD**

I intend to hold the claims(s)/site(s) listed on the reverse side of this document for the calendar year 19\_\_.  
Also fill in ITEMS 1 through 4 and ITEM 9.

NOTICES OF INTENTION TO HOLD ARE FOR MILLSITES AND TUNNEL SITES OR FOR MINING CLAIMS WHEN ASSESSMENT WORK HAS NOT BEEN DONE, REGARDLESS OF WHETHER THE ANNUAL ASSESSMENT HAS BEEN SUSPENDED, DEFERRED, OR NOT YET ACCRUED. THE FILING OF A NOTICE OF INTENTION TO HOLD SHALL NOT RELIEVE THE OWNER OF COMPLYING WITH FEDERAL AND STATE LAWS PERTAINING TO THE PERFORMANCE OF ANNUAL ASSESSMENT WORK. NOTICES OF INTENTION TO HOLD FOR MILL SITES OR TUNNEL SITES NEED NOT BE COUNTY RECORDED. FOR MINING CLAIMS THE FORM FILED WITH THE BLM MUST BE IDENTICAL TO THE ONE THAT WAS OR WILL BE FILED WITH THE COUNTY.

Evidence of Annual Assessment Work or a Notice of Intention to Hold must be filed each calendar year following the calendar year in which the claim/site was located.

ALL CLAIMS LISTED ON A SINGLE AFFIDAVIT MUST BE CONTIGUOUS.

- 1. State of Arizona, County of MARICOPA ss:
- 2. I, (Name) Bydco WORKS
- 3. Reside at (Address) 610 E. Bell Rd. Suite 2  
City Phoenix, County MARICOPA, State ARIZONA Zip 85022-2399

being duly sworn, deposes and says that he/she is a citizen of the United States, more than eighteen years of age, that all of the facts set forth in this affidavit/notice, subject to the provisions and penalties of 18 USC 1001 pertaining to the filing of false, fictitious, or fraudulent statements with the United States, are true and correct according to the best of my knowledge, information and belief.

- 4. Owner's Name and Address (If not shown in items 1-3 above) CHECK HERE IF THIS IS A CHANGE OF ADDRESS

N/A

- 5. That I am personally acquainted with the mining claims(s). The work and improvements were made by and at the expense of the owner(s) of said claim(s). Said contiguous group of claims, listed on the reverse side of this document, are situated in the TURKEY CREEK Mining District, YAVAPAI County, Arizona.

- 6. That between the dates starting at 12 o'clock noon on September 1, 1999 And ending at 12 o'clock noon on September 1, 192000 at least \$ 1600.00 Dollars worth of work and improvements were done and performed upon said claim(s) or upon one or more of a contiguous group of claims for the benefit of all, or wholly or partly outside of a contiguous group of claims for the benefit of all, not including the location work.

- 7. That the following persons were employed to perform the work and improvements described herein: Hired Independent Contractors, AND DAY LABORERS

- 8. That the work and improvements performed were: Moved DEBRIS AND Logs OF Sight, REPAIR manometers, Fill in POT HOLEs IN ROAD to Sight.

9. Dated: 8/19/2000 Signature: [Signature] For Bydco WORKS  
SUBSCRIBED AND SWORN TO before me, a Notary Public, this \_\_\_ day of \_\_\_, 19\_\_\_  
by \_\_\_\_\_  
Notary Public \_\_\_\_\_  
MY COMMISSION EXPIRES \_\_\_\_\_

ENTERED INTO COMPUTER

01 SEP 2000

VERIFIED

[Signature] 8-19-00

If the claims/sites have consecutive BLM#s and are in the same Township, Range and Section(s), they may be listed as follows:

SAMPLE 1 - 10

A MC 19640 - 49

DKT/Pg 1025/1-10  
RECORDING #9106173-82.

4N 20W 36

CLAIM/SITE NAME	SERIAL NUMBER	Dkt/Pg or Recording # Of ORIGINAL LOCATION NOTICE	TWN SHP	RNG	SEC(S)
1. <i>Bydco 1-9</i>	AMC 337 218	<i>26/#3130/628-637</i>	<i>12N</i>	<i>1W</i>	<i>9</i>
2. <i>2</i>	AMC 337 219				
3. <i>3</i>	AMC 337 220				
4. <i>4</i>	AMC 337 221				
5. <i>5</i>	AMC 337 222				
6. <i>6</i>	AMC 337 223				
7. <i>7</i>	AMC 337 224				
8. <i>8</i>	AMC 337 225				
9. <i>Bydco 9</i>	AMC 337 226	<i>#3130/628-637</i>	<i>12N</i>	<i>1W</i>	<i>9</i>
10.	AMC				
11.	AMC				
12.	AMC				
13.	AMC				
14.	AMC				
15.	AMC				
16.	AMC				
17.	AMC				
18.	AMC				
19.	AMC				
20.	AMC				
21.	AMC				
22.	AMC				
23.	AMC				
24.	AMC				
25.	AMC				
26.	AMC				
27.	AMC				
28.	AMC				
29.	AMC				
30.	AMC				

**FILE WITH: BUREAU OF LAND MANAGEMENT, 222 NORTH CENTRAL AVENUE, PHOENIX, ARIZONA 85004-2203 and the respective county recorder, ON OR BEFORE DECEMBER 30th (NOT THE 31st). BLM requires a \$5.00 nonrefundable service charge for each mining claim, mill site or tunnel site.**

This form is for the purpose of complying with the laws of the United States Department of the Interior, Bureau of Land Management and the State of Arizona pertaining to assessment work and/or notice of intention to hold. 30 USC 28, 43 CFR 3833.2, ARS 27-208. Subject to Paperwork Reduction Act and Privacy Act statements available at the BLM AZ State Office. This form is not copyrighted. It may be reproduced without restriction.

**For BLM Use Only**

RECEIVED  
BLM AZ STATE OFFICE  
2000 AUG 29 P 4:02  
PHOENIX, ARIZONA

**United States Department of the Interior  
Bureau of Land Management**  
BUSINESS & SUPPORT SVCS DIV  
222 N CENTRAL AVE  
PHOENIX, AZ 85004 -2203  
Phone: (602) 417-9200

Receipt	
No:	179161

<b>Transaction #:</b> 192456					
<b>Date of Transaction:</b> 08/29/2000					
<b>CUSTOMER:</b>		BYDCO WORKS 610 E BELL RD #2 PHOENIX, AZ 85022			
LINE #	QTY	COMMODITY / SUBJECT / ACTION / PRODUCT	REMARKS	UNIT PRICE	TOTAL
1	1	LOCATABLE MINERALS / MINING CLAIMS-ACCOUNTS/UNADJUDICATED / MINING CLAIM MONEY RECEIVED (455)	POL 2000 (9)	- n/a -	\$45.00
<b>TOTAL:</b>					<b>\$45.00</b>

PAYMENT INFORMATION			
1	<b>AMOUNT:</b>	\$45.00	<b>POSTMARKED:</b> N/A
	<b>TYPE:</b>	CASH	<b>RECEIVED:</b> 08/29/2000
	<b>NAME:</b>	BYDCO WORKS 610 E BELL RD #2 PHOENIX AZ 85022	

REMARKS

CASE SERIAL NUMBER INFORMATION		
TRNS #	LINE #	CASES
192456	1	AMC337218

This receipt was generated by the automated BLM Collections and Billings System and is a paper representation of a portion of the official electronic record contained therein.

**MAINTENANCE FEE PAYMENT WAIVER CERTIFICATION**

This small miner waiver is filed to hold the claims/sites listed below for the assessment year beginning at noon on the first September 1 following the official filing of this form with BLM.

The undersigned owner(s) of the mining claims/sites listed below hereby certify under penalty of 18 U.S.C. 1001 and 43 U.S.C. 1212 that:

I/We control, or will control, ten or fewer mining claims/sites located and maintained on Federal land in the United States of America on the August 31 that is one day before the beginning of the assessment year indicated in line one above.

I/We have/will performed/perform assessment work upon the claims listed below for the current assessment year as of the August 31 indicated in line three above. This work meets the requirements of the General Mining Law of 1872, as amended; the Act of August 10, 1993; and the regulations at 43 CFR 3833 and 3850. Such work will be described on our affidavit of labor. Listing a site on this form constitutes a filing of a Notice of Intention to Hold for that site. I enclose a \$5.00 per site service charge (recording fee) for each site listed.

Please check this box if the following statement applies to you.

*I/We relinquish my/our claims and/or sites not listed below.*

337218

The mining claims and sites for which the above waiver from payment of the maintenance fees is made are:

	CLAIM NAME		BLM RECORDATION SERIAL NUMBER
1.	ByDCO	1	AMC 337218
2.	ByDCO	2	AMC 337219
3.	ByDCO	3	AMC 337220
4.	ByDCO	4	AMC 337221
5.	ByDCO	5	AMC 337222
6.	ByDCO	6	AMC 337223
7.	ByDCO	7	AMC 337224
8.	ByDCO	8	AMC 337225
9.	ByDCO	9	AMC 337226
10.			

All owner(s) of the above mining claims and sites are filing for this waiver.

I/We understand and acknowledge that pursuant to 43 U.S.C. 1212 and 18 U.S.C. 1001, the filing of a false, fictitious, or fraudulent document with the Bureau of Land Management may result in a fine of up to \$10,000, a prison term not to exceed five years, or both.

ByDCO WORKS  
(Owner's Name - Please Print)  
610 E BELL RD Suite 2  
(Street or P.O. Box)

[Signature]  
(Owner's Signature)  
PHOENIX AZ 85022-2399  
(City) (State) (Zip Code)

(Owner's Name - Please Print)

(Street or P.O. Box)

(Owner's Name - Please Print)

(Street or P.O. Box)

(Owner's Name - Please Print)

(Street or P.O. Box)

(Owner's Signature)

(City)

(State)

(Zip Code)

(Owner's Signature)

(City)

(State)

(Zip Code)

(Owner's Signature)

(City)

(State)

(Zip Code)

PHOENIX ARIZONA

1999 AUG 27 P 2:55

RECEIVED BLM AZ STATE OFFICE

ENTERED INTO COMPUTER

20m 9/7/99

(Owner's Name - Please Print)	(Owner's Signature)
(Street or P.O. Box)	(City) (State) (Zip Code)
(Owner's Name - Please Print)	(Owner's Signature)
(Street or P.O. Box)	(City) (State) (Zip Code)
(Owner's Name - Please Print)	(Owner's Signature)
(Street or P.O. Box)	(City) (State) (Zip Code)
(Owner's Name - Please Print)	(Owner's Signature)
(Street or P.O. Box)	(City) (State) (Zip Code)

**INSTRUCTIONS**

1. This certification of waiver from payment of maintenance fees is made under the regulations at 43 CFR 3833 and 3850.
2. This waiver must be filed in advance of the assessment year for which a waiver is sought, but in no event be filed later than the August 31st preceding the assessment year for which the waiver is sought.
3. You must still record your affidavit of assessment work for claims listed and/or Notices of Intention to Hold for any sites listed with the BLM by each December 30th, and the local recording office under State law, as in the past.
4. A \$5.00 service charge (recording fee) is required for all sites listed, otherwise a separate notice of intent to hold must be filed by December 30.
5. This waiver must be filed in the BLM State Office where the mining claims are recorded.
6. If the claims and sites are located in more than one State, a separate waiver form must be filed in each State in which they are held. The total number of claims and sites listed on separate waiver forms cannot exceed ten.
7. All claim names and Bureau of Land Management (BLM) serial numbers must be listed for all mining claims and sites for which a waiver is sought.
8. All owners and their addresses must be listed.
9. This waiver form must be signed by all of the owners or their designated agent. If an agent is designated, a statement appointing the agent, signed by all of the owners, must be submitted with this certification, if a designation of agent is not currently on file with the BLM State office where your claims and sites are recorded.
10. Mining claims and sites held by a husband and wife, either jointly or individually, or their children under the age of discretion, shall be counted towards the 10 claim limit. Mining claims and sites held in co-ownership, or by an association of locators, by a partnership, or by a corporation shall be counted towards the 10 claim limit for claimants that have an interest in these entities.
11. Failure to pay the maintenance fee or meet the requirements for waiver from payment of the maintenance fee by any August 31st deadline for the following assessment year shall cause the mining claims and sites to be declared null and void.

**NOTICE/BURDEN HOURS STATEMENT**

The Privacy Act of 1974 and the regulation in 43 CFR 2.48(d) provide that you be furnished the following information in connection with the information required by this certification of exemption from rental fees form.

**AUTHORITY:** 30 U.S.C. 28-28k; 43 U.S.C. 1201, 1740, and 1744; 43 CFR 3833 and 3850.

**PRINCIPLE PURPOSE:** This information is to be used to verify that the owner(s) of a mining claim has complied with the Act of August 10, 1993 (107 Stat. 312), and is entitled to perform assessment work in lieu of paying the maintenance fee for the mining claims listed on this form.

**ROUTINE USE:** (1) Adjudication of the claimant(s) certification of waiver from paying the maintenance fee otherwise required by the Act of August 10, 1993 (107 Stat. 312). (2) Disclosure may be made to appropriate Federal agencies when location is made within the agency's geographic area of responsibility. (3) Information from the record and/or the record will be transferred to the appropriate Federal, State, or local agency, or a member of the public in response to a specific request for pertinent information. (4) Information may also be provided to the Department of Justice or in a proceeding before a court or adjudicative body; or to Federal, State, local or foreign agencies when needed for enforcement of civil or criminal codes or applicable regulations concerning title rights upon the public land.

**EFFECT OF NOT PROVIDING INFORMATION:** Disclosure of this information is required by the Act of August 10, 1993 (107 Stat. 312) and 43 CFR 3833 for those owner(s) wishing to take the small miners waiver allowed under 43 CFR 3833 and 3850. Failure to supply the information required in this form to support the owner(s) certification of waiver from payment of the otherwise required maintenance fees will result in the waiver being disallowed and the mining claims declared null and void by the Bureau of Land Management (BLM).

The Paperwork Reduction Act of 1980 (44 U.S.C. 3501, et seq.) requires us to tell you that:

This information is being collected to allow the BLM to determine if you qualify for a waiver from the payment of \$100 per mining claim maintenance fee established by the Act of August 10, 1993 (107 Stat. 312) and the implementing regulations at 43 CFR 3833 and 3850. A response to this request is required in accordance with the statute (107 Stat. 312) to retain your benefit.

Public reporting burden for this form is estimated to average 8 minutes per response, including time to review instructions, gathering and maintaining data, and completing and reviewing the form. Direct comments regarding this burden estimate, or any other aspect of this form, to the Department of the Interior, Bureau of Land Management, Information Collection Clearance Officer (DW-101) Denver Federal Center, Building 40, P.O. Box 25047, Denver, CO 80225-0047 and the Office of Management and Budget, Paperwork Reduction Project (1004-0114), Washington, D.C. 20503.

BLM would like you to know that you do not have to respond to this, or any other, Federal agency-sponsored information collection unless it displays a currently valid OMB control number.

**FOR OFFICIAL USE ONLY**



**MAINTENANCE FEE PAYMENT WAIVER CERTIFICATION**

This small miner waiver is filed to hold the claims/sites listed below for the assessment year beginning at noon on the first September 1 following the official filing of this form with BLM.

The undersigned owner(s) of the mining claims/sites listed below hereby certify under penalty of 18 U.S.C. 1001 and 43 U.S.C. 1212 that:

I/We control, or will control, ten or fewer mining claims/sites located and maintained on Federal land in the United States of America on the August 31 that is one day before the beginning of the assessment year indicated in line one above.

I/We have/will performed/performed assessment work upon the claims listed below for the current assessment year as of the August 31 indicated in line three above. This work meets the requirements of the General Mining Law of 1872, *as amended*; the Act of August 10, 1993; and the regulations at 43 CFR 3833 and 3850. Such work will be described on our affidavit of labor. Listing a site on this form constitutes a filing of a Notice of Intention to Hold for that site. I enclose a \$5.00 per site service charge (recording fee) for each site listed.

Please check this box if the following statement applies to you.  
I/We relinquish my/our claims and/or sites not listed below.

**337218**

The mining claims and sites for which the above waiver from payment of the maintenance fees is made are:

	CLAIM NAME	BLM RECORDATION SERIAL NUMBER
1.	ByDCO 1	AMC 337218
2.	ByPCO 2	AMC 337219
3.	ByDCO 3	AMC 337220
4.	ByDCO 4	AMC 337221
5.	ByDCO 5	AMC 337222
6.	ByDCO 6	AMC 337223
7.	ByDCO 7	AMC 337224
8.	ByDCO 8	AMC 337225
9.	ByDCO 9	AMC 337226
10.		

All owner(s) of the above mining claims and sites are filing for this waiver.

I/We understand and acknowledge that pursuant to 43 U.S.C. 1212 and 18 U.S.C. 1001, the filing of a false, fictitious, or fraudulent document with the Bureau of Land Management may result in a fine of up to \$10,000, a prison term not to exceed five years, or both.

ByDCO Works  
(Owner's Name - Please Print)  
610 E Bell RD Suite 2  
(Street or P.O. Box)

[Signature]  
(Owner's Signature)  
Phoenix AZ 85022-2399  
(City) (State) (Zip Code)

~~(Owner's Name - Please Print)~~  
~~(Street or P.O. Box)~~

~~(Owner's Signature)~~  
~~(City) (State) (Zip Code)~~

~~(Owner's Name - Please Print)~~  
~~(Street or P.O. Box)~~

~~(Owner's Signature)~~  
~~(City) (State) (Zip Code)~~

~~(Owner's Name - Please Print)~~  
~~(Street or P.O. Box)~~

~~(Owner's Signature)~~  
~~(City) (State) (Zip Code)~~

**VERIFIED**

**ENTERED IN COMPUTER**

[Signature] 9/2/98  
(City) (State) (Zip Code)

**RECEIVED**

(Owner's Name - Please Print)	(Owner's Signature)
(Street or P.O. Box)	(City) (State) (Zip Code)
(Owner's Name - Please Print)	(Owner's Signature)
(Street or P.O. Box)	(City) (State) (Zip Code)
(Owner's Name - Please Print)	(Owner's Signature)
(Street or P.O. Box)	(City) (State) (Zip Code)
(Owner's Name - Please Print)	(Owner's Signature)
(Street or P.O. Box)	(City) (State) (Zip Code)

**INSTRUCTIONS**

1. This certification of waiver from payment of maintenance fees is made under the regulations at 43 CFR 3833 and 3850.
2. This waiver **must** be filed in advance of the assessment year for which a waiver is sought, but in no event be filed later than the August 31st preceding the assessment year for which the waiver is sought.
3. You **must** still record your affidavit of assessment work for claims listed and/or Notices of Intention to Hold for any sites listed with the BLM by each December 30th, and the local recording office under State law, as in the past.
4. A \$5.00 service charge (recording fee) is required for all sites listed, otherwise a separate notice of intent to hold **must** be filed by December 30.
5. This waiver **must** be filed in the BLM State Office where the mining claims are recorded.
6. If the claims and sites are located in more than one State, a separate waiver form **must** be filed in each State in which they are held. The total number of claims and sites listed on separate waiver forms cannot exceed ten.
7. All claim names and Bureau of Land Management (BLM) serial numbers **must** be listed for all mining claims and sites for which a waiver is sought.
8. All owners and their addresses **must** be listed.
9. This waiver form **must** be signed by all of the owners or their designated agent. If an agent is designated, a statement appointing the agent, signed by all of the owners, **must** be submitted with this certification, if a designation of agent is not currently on file with the BLM State office where your claims and sites are recorded.
10. Mining claims and sites held by a husband and wife, either jointly or individually, or their children under the age of discretion, shall be counted towards the 10 claim limit. Mining claims and sites held in co-ownership, or by an association of locators, by a partnership, or by a corporation shall be counted towards the 10 claim limit for claimants that have an interest in these entities.
11. Failure to pay the maintenance fee or meet the requirements for waiver from payment of the maintenance fee by any August 31st deadline for the following assessment year shall cause the mining claims and sites to be declared null and void.

**NOTICE/BURDEN HOURS STATEMENT**

The Privacy Act of 1974 and the regulation in 43 CFR 2.48(d) provide that you be furnished the following information in connection with the information required by this certification of exemption from rental fees form.

**AUTHORITY:** 30 U.S.C. 28-28k; 43 U.S.C. 1201, 1740, and 1744; 43 CFR 3833 and 3850.

**PRINCIPLE PURPOSE:** This information is to be used to verify that the owner(s) of a mining claim has complied with the Act of August 10, 1993 (107 Stat. 312), and is entitled to perform assessment work in lieu of paying the maintenance fee for the mining claims listed on this form.

**ROUTINE USE:** (1) Adjudication of the claimant(s) certification of waiver from paying the maintenance fee otherwise required by the Act of August 10, 1993 (107 Stat. 312). (2) Disclosure may be made to appropriate Federal agencies when location is made within the agency's geographic area of responsibility. (3) Information from the record and/or the record will be transferred to the appropriate Federal, State, or local agency, or a member of the public in response to a specific request for pertinent information. (4) Information may also be provided to the Department of Justice or in a proceeding before a court or adjudicative body; or to Federal, State, local or foreign agencies when needed for enforcement of civil or criminal codes or applicable regulations concerning title rights upon the public land.

**EFFECT OF NOT PROVIDING INFORMATION:** Disclosure of this information is required by the Act of August 10, 1993 (107 Stat. 312) and 43 CFR 3833 for those owner(s) wishing to take the small miners waiver allowed under 43 CFR 3833 and 3850. Failure to supply the information required in this form to support the owner(s) certification of waiver from payment of the otherwise required maintenance fees will result in the waiver being disallowed and the mining claims declared null and void by the Bureau of Land Management (BLM).

The Paperwork Reduction Act of 1980 (44 U.S.C. 3501, et seq.) requires us to tell you that:

This information is being collected to allow the BLM to determine if you qualify for a waiver from the payment of \$100 per mining claim maintenance fee established by the Act of August 10, 1993 (107 Stat. 312) and the implementing regulations at 43 CFR 3833 and 3850. A response to this request is required in accordance with the statute (107 Stat. 312) to retain your benefit.

Public reporting burden for this form is estimated to average 8 minutes per response, including time to review instructions, gathering and maintaining data, and completing and reviewing the form. Direct comments regarding this burden estimate, or any other aspect of this form, to the Department of the Interior, Bureau of Land Management, Information Collection Clearance Officer (DW-101) Denver Federal Center, Building 40, P.O. Box 25047, Denver, CO 80225-0047 and the Office of Management and Budget, Paperwork Reduction Project (1004-0114), Washington, D.C. 20503.

BLM would like you to know that you do not have to respond to this, or any other, Federal agency-sponsored information collection unless it displays a currently valid OMB control number.

**FOR OFFICIAL USE ONLY**

PHOENIX, ARIZONA

1998 AUG 26 P 3:55

BLM AZ STATE OFFICE

RECEIVED

108

Return Document to:

For BLM Use Only

AZ-3850-1 (July 1992)

By DCO WORKS  
610 EAST BELL RD SUITE 2  
PHOENIX, AZ 85022-2399

9 x \$5.00 = \$45.00
TER

Telephone # (602) 219 7659

CHECK ONE

**AFFIDAVIT OF PERFORMANCE OF ANNUAL WORK**

Also fill in ITEMS 1 through 9 and the reverse side of this document.

**NOTICE OF INTENTION TO HOLD**

I intend to hold the claim(s) /site(s) listed on the reverse side of this document for the calendar year 19\_\_\_. Also fill in ITEMS 1 through 4 and ITEM 9.

NOTICES OF INTENTION TO HOLD ARE FOR MILL SITES AND TUNNEL SITES OR FOR MINING CLAIMS WHEN ASSESSMENT WORK HAS NOT BEEN DONE, REGARDLESS OF WHETHER THE ANNUAL ASSESSMENT HAS BEEN SUSPENDED, DEFERRED, OR NOT YET ACCRUED. THE FILING OF A NOTICE OF INTENTION TO HOLD SHALL NOT RELIEVE THE OWNER OF COMPLYING WITH FEDERAL AND STATE LAWS PERTAINING TO THE PERFORMANCE OF ANNUAL ASSESSMENT WORK. NOTICES OF INTENTION TO HOLD FOR MILL SITES OR TUNNEL SITES NEED NOT BE COUNTY RECORDED. FOR MINING CLAIMS THE FORM FILED WITH BLM MUST BE IDENTICAL TO THE ONE THAT WAS OR WILL BE FILED WITH THE COUNTY.

Evidence of Annual Assessment Work or a Notice of Intention to Hold must be filed each calendar year following the calendar year in which the Claim/site was located.

ALL CLAIMS LISTED ON A SINGLE AFFIDAVIT MUST BE CONTIGUOUS.

1. State of Arizona, County of MARICOPA ss:
2. I, (Name) By DCO WORKS
3. Reside at (Address) 610 E BELL ROAD SUITE 2  
City PHOENIX, County MARICOPA, State AZ, Zip 85022-2399

being duly sworn, deposes and says that he/she is a citizen of the United States, more than eighteen years of age, that all of the facts set forth in this affidavit/notice, subject to the provisions and penalties of 18 USC 1001 pertaining to the filing of false, fictitious, or fraudulent statements with the United States, are true and correct according to the best of my knowledge, information and belief.

4. Owner's Name and Address (if not shown in items 1-3 above) CHECK HERE IF THIS IS A CHANGE OF ADDRESS

5. That I am personally acquainted with the mining claim(s). The work and improvements were made by and at the expense of the owner(s) of said claim(s). Said contiguous group of claims, listed on the reverse side of this document, are situated in the TURKEY CREEK Mining District, YAVAPAI County, Arizona

6. That between the dates starting at 12 o'clock noon on September 1, 19 97 and ending at 12 o'clock noon on September 1, 19 98 at least \$ 1600.00 dollars worth of work and improvements were done and performed upon said claim(s) or upon one or more of a contiguous group of claims for the benefit of all, or wholly or partly outside of a contiguous group of claims for the benefit of all, not including the location work.

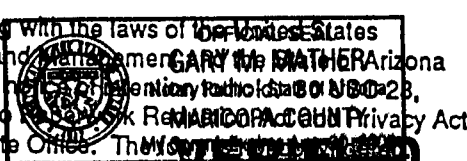
7. That the following persons were employed to perform the work and improvements described herein: Hired INDEPENDANT CONTRACTORS, FOR HELP WITH WORK.

8. That the work and improvements performed were: MOVED ROCKS, LOGS, FILL IN HOLES IN ROAD, PUT UP DESTROYED MONUMENT MARKERS, REMOVE DEBRIS.

9. Dated 8/20/98 Signature Artt Smacch (Trustee)

SUBSCRIBED AND SWORN TO before me, a Notary Public, this 20<sup>th</sup> day of August, 19 98

by Artt Smacch (Trustee) (mgr)  
Notary Public Gary M. Mathew  
MY COMMISSION EXPIRES AUG. 30, 2000



VERIFIED  
2 SEP 8 1998

For BLM Use Only  
8/26/98  
B.L.M. AZ STATE OFFICE  
RECEIVED

ENTERED IN COMPUTER  
Jm 9/2/98

This form is for the purpose of complying with the laws of the United States Department of the Interior, Bureau of Land Management, Arizona pertaining to assessment work and/or a notice of intention to hold. 43 CFR 3833.2, ARS 27-208. Subject to the Privacy Act statements available at the BLM AZ State Office. This form may be reproduced without restriction.

If the claims/sites have consecutive BLM #'s and are in the same Township, Range and Section(s) they may be listed as follows:

SAMPLE 1-10      A MC 19640-49      Dkt/Pg # 1025/1-10 (or)      4N      20W      36  
 RECORDING # 9106173-82

CLAIM/SITE NAME	SERIAL NUMBER	Dkt/Pg or Recording # of ORIGINAL LOCATION NOTICE!	TWN SHP	RNG	SEC(S)
1. Bydco 1-9	A MC 337218	# 3130/628-637	12N	1W	9
2.	A MC 337219				
3.	A MC 337220				
4.	A MC 337221				
5.	A MC 337222				
6.	A MC 337223				
7.	A MC 337224				
8.	A MC 337225				
9. Bydco 9	A MC 337226	# 3130/628-637	12N	1W	9
10.	A MC				
11.	A MC				
12.	A MC				
13.	A MC				
14.	A MC				
15.	A MC				
16.	A MC				
17.	A MC				
18.	A MC				
19.	A MC				
20.	A MC				
21.	A MC				
22.	A MC				
23.	A MC				
24.	A MC				
25.	A MC				
26.	A MC				
27.	A MC				
28.	A MC				
29.	A MC				
30.	A MC				

**FILE WITH: BUREAU OF LAND MANAGEMENT, 222 NORTH CENTRAL AVENUE, PHOENIX, AZ 85004-2203 and the respective county recorder, ON OR BEFORE DECEMBER 30th (NOT THE 31st), BLM REQUIRES A \$5.00 NONREFUNDABLE SERVICE CHARGE FOR EACH MINING CLAIM, MILL SITE OR TUNNEL SITE. ANNUAL FILLINGS THAT ARE NOT ACCOMPANIED BY PROPER SERVICE CHARGES WILL BE RETURNED WITHOUT FURTHER ACTION BY BLM.**

UNITED STATES  
DEPARTMENT OF THE INTERIOR  
BUREAU OF LAND MANAGEMENT

RECEIPT AND ACCOUNTING ADVICE

NO. 2389688 04  
08/26/98

SM/AZ

45.00

Subject: AFFIDAVITS OF ASSESSMENT WORK (9)

1 55 12

Applicant:

BYDCO WORKS  
610 E. BELL RD., STE. 2  
PHOENIX, AZ 85022-2399

SAME - CASH  
602-219-7659

Remitter:

Assignor:

LEASE MANAGEMENT DATA									
<input type="checkbox"/> NEW <input type="checkbox"/> UPDATE <input type="checkbox"/> PAYMENT									
ORIGINAL SERIAL NO.	ASG.	TYPE	ST.	CTY.	FUND SYMBOL			ACRES/UNITS	RATE
AMC 337218, ET AL									
AMOUNT	ANV. DATE	EXP. DATE	BILL CYC.	S/C	DISTRICT	NEXT BILL	MISC. DATA	U of M	ACTUAL UNITS
ASSIGNMENT SERIAL NO.	ASG.	TYPE	ST.	CTY.	FUND SYMBOL			ACRES/UNITS	RATE
AMOUNT	ANV. DATE	EXP. DATE	BILL CYC.	S/C	DISTRICT	NEXT BILL	MISC. DATA	U of M	ACTUAL UNITS

APPLY REMITTANCE				Remarks:
ACTION	FUND SYMBOL	CTY.	AMOUNT	
FILING FEE				
RENTAL				
UNEARNED				
REFUND				
TOTAL				
AMOUNT DUE				

BY:

DATE:

Lease in Escrow?  
 KGS?  
 Auto Escalates?  
 Auto Renew?

Of Interest?  
 Operating Rights?  
 Operator  
 Bond Filed?

FOR MMS USE ONLY

BILLEE		FOREST REFUGE
NUMBER		
OCS SECTION		
CODE		

MAINTENANCE FEE PAYMENT WAIVER CERTIFICATION

214

This small miner waiver is filed to hold the claims/sites listed below for the assessment year beginning at noon on the first September 1 following the official filing of this form with BLM.

The undersigned owner(s) of the mining claims/sites listed below hereby certify under penalty of 18 U.S.C. 1001 and 43 U.S.C. 1212 that:

I/We control, or will control, ten or fewer mining claims/sites located and maintained on Federal land in the United States of America on the August 31 that is one day before the beginning of the assessment year indicated in line one above.

I/We have/will performed/perform assessment work upon the claims listed below for the current assessment year as of the August 31 indicated in line three above. This work meets the requirements of the General Mining Law of 1872, as amended; the Act of August 10, 1993; and the regulations at 43 CFR 3833 and 3850. Such work will be described on our affidavit of labor. Listing a site on this form constitutes a filing of a Notice of Intention to Hold for that site. I enclose a \$5.00 per site service charge (recording fee) for each site listed.

Please check this box if the following statement applies to you.

I/We relinquish my/our claims and/or sites not listed below.

337218

The mining claims and sites for which the above waiver from payment of the maintenance fees is made are:

	CLAIM NAME	BLM RECORDATION SERIAL NUMBER
1.	Bydco 1-9 #1	AMC 337218
2.	#2	AMC 337219
3.	#3	AMC 337220
4.	#4	AMC 337221
5.	#5	AMC 337222
6.	#6	AMC 337223
7.	#7	AMC 337224
8.	#8	AMC 337225
9.	Bydco #9	AMC 337226
10.		

All owner(s) of the above mining claims and sites are filing for this waiver.

I/We understand and acknowledge that pursuant to 43 U.S.C. 1212 and 18 U.S.C. 1001, the filing of a false, fictitious, or fraudulent document with the Bureau of Land Management may result in a fine of up to \$10,000, a prison term not to exceed five years, or both.

Bydco Works

(Owner's Name - Please Print)

[Signature] For Bydco Works

(Owner's Signature)

610 E. Bell Road Suite 2

(Street or P.O. Box)

Phoenix

(City)

AZ

(State)

85022-2399

(Zip Code)

(Owner's Name - Please Print)

(Owner's Signature)

(Street or P.O. Box)

(City)

(State)

(Zip Code)

(Owner's Name - Please Print)

(Owner's Signature)

(Street or P.O. Box)

(City)

(State)

(Zip Code)

(Owner's Name - Please Print)

(Owner's Signature)

(Street or P.O. Box)

(City)

(State)

(Zip Code)

ENTERED IN COMPUTER

8/19/97 DM

(Owner's Name - Please Print) _____ (Street or P.O. Box) _____	(Owner's Signature) _____ (City) (State) (Zip Code) _____
(Owner's Name - Please Print) _____ (Street or P.O. Box) _____	(Owner's Signature) _____ (City) (State) (Zip Code) _____
(Owner's Name - Please Print) _____ (Street or P.O. Box) _____	(Owner's Signature) _____ (City) (State) (Zip Code) _____
(Owner's Name - Please Print) _____ (Street or P.O. Box) _____	(Owner's Signature) _____ (City) (State) (Zip Code) _____

**INSTRUCTIONS**

1. This certification of waiver from payment of maintenance fees is made under the regulations at 43 CFR 3833 and 3850.
2. This waiver **must** be filed in advance of the assessment year for which a waiver is sought, but in no event be filed later than the August 31st preceding the assessment year for which the waiver is sought.
3. You **must** still record your affidavit of assessment work for claims listed and/or Notices of Intention to Hold for any sites listed with the BLM by each December 30th, and the local recording office under State law, as in the past.
4. A \$5.00 service charge (recording fee) is required for all sites listed, otherwise a separate notice of intent to hold **must** be filed by December 30.
5. This waiver **must** be filed in the BLM State Office where the mining claims are recorded.
6. If the claims and sites are located in more than one State, a separate waiver form **must** be filed in each State in which they are held. The total number of claims and sites listed on separate waiver forms cannot exceed ten.
7. All claim names and Bureau of Land Management (BLM) serial numbers **must** be listed for all mining claims and sites for which a waiver is sought.
8. All owners and their addresses **must** be listed.
9. This waiver form **must** be signed by all of the owners or their designated agent. If an agent is designated, a statement appointing the agent, signed by all of the owners, **must** be submitted with this certification, if a designation of agent is not currently on file with the BLM State office where your claims and sites are recorded.
10. Mining claims and sites held by a husband and wife, either jointly or individually, or their children under the age of discretion, shall be counted towards the 10 claim limit. Mining claims and sites held in co-ownership, or by an association of locators, by a partnership, or by a corporation shall be counted towards the 10 claim limit for claimants that have an interest in these entities.
11. Failure to pay the maintenance fee or meet the requirements for waiver from payment of the maintenance fee by any August 31st deadline for the following assessment year shall cause the mining claims and sites to be declared null and void.

**NOTICE/BURDEN HOURS STATEMENT**

The Privacy Act of 1974 and the regulation in 43 CFR 2.48(d) provide that you be furnished the following information in connection with the information required by this certification of exemption from rental fees form.

**AUTHORITY:** 30 U.S.C. 28-28k; 43 U.S.C. 1201, 1740, and 1744; 43 CFR 3833 and 3850.

**PRINCIPLE PURPOSE:** This information is to be used to verify that the owner(s) of a mining claim has complied with the Act of August 10, 1993 (107 Stat. 312), and is entitled to perform assessment work in lieu of paying the maintenance fee for the mining claims listed on this form.

**ROUTINE USE:** (1) Adjudication of the claimant(s) certification of waiver from paying the maintenance fee otherwise required by the Act of August 10, 1993 (107 Stat. 312). (2) Disclosure may be made to appropriate Federal agencies when location is made within the agency's geographic area of responsibility. (3) Information from the record and/or the record will be transferred to the appropriate Federal, State, or local agency, or a member of the public in response to a specific request for pertinent information. (4) Information may also be provided to the Department of Justice or in a proceeding before a court or adjudicative body; or to Federal, State, local or foreign agencies when needed for enforcement of civil or criminal codes or applicable regulations concerning title rights upon the public land.

**EFFECT OF NOT PROVIDING INFORMATION:** Disclosure of this information is required by the Act of August 10, 1993 (107 Stat. 312) and 43 CFR 3833 for those owner(s) wishing to take the small miners waiver allowed under 43 CFR 3833 and 3850. Failure to supply the information required in this form to support the owner(s) certification of waiver from payment of the otherwise required maintenance fees will result in the waiver being disallowed and the mining claims declared null and void by the Bureau of Land Management (BLM).

The Paperwork Reduction Act of 1980 (44 U.S.C. 3501, et seq.) requires us to tell you that:

This information is being collected to allow the BLM to determine if you qualify for a waiver from the payment of \$100 per mining claim maintenance fee established by the Act of August 10, 1993 (107 Stat. 312) and the implementing regulations at 43 CFR 3833 and 3850. A response to this request is required in accordance with the statute (107 Stat. 312) to retain your benefit.

Public reporting burden for this form is estimated to average 8 minutes per response, including time to review instructions, gathering and maintaining data, and completing and reviewing the form. Direct comments regarding this burden estimate, or any other aspect of this form, to the Department of the Interior, Bureau of Land Management, Information Collection Clearance Officer (DW-101) Denver Federal Center, Building 40, P.O. Box 25047, Denver, CO 80225-0047 and the Office of Management and Budget, Paperwork Reduction Project (1004-0114), Washington, D.C. 20503.

BLM would like you to know that you do not have to respond to this, or any other, Federal agency-sponsored information collection unless it displays a currently valid OMB control number.

FOR OFFICIAL USE ONLY

RECEIVED

B.L.M. AZ STATE OFFICE

AUG 18 2 22 PM '97

PHOENIX, ARIZONA

Return Document to:

Byrco Works  
610 E. Bell Rd. Suite 2  
Phoenix AZ 85022-2399

Telephone # (602)-219-7659

For BLM Use Only

AZ-3850-1 (July 1992)

9 x 5 = \$45.00
TES
Amc 337218 SR

CHECK  
ONE

**AFFIDAVIT OF PERFORMANCE OF ANNUAL WORK**

Also fill in ITEMS 1 through 9 and the reverse side of this document.

**NOTICE OF INTENTION TO HOLD**

I intend to hold the claim(s) /site(s) listed on the reverse side of this document for the calendar year 19\_\_\_\_. Also fill in ITEMS 1 through 4 and ITEM 9.

NOTICES OF INTENTION TO HOLD ARE FOR MILL SITES AND TUNNEL SITES OR FOR MINING CLAIMS WHEN ASSESSMENT WORK HAS NOT BEEN DONE, REGARDLESS OF WHETHER THE ANNUAL ASSESSMENT HAS BEEN SUSPENDED, DEFERRED, OR NOT YET ACCRUED. THE FILING OF A NOTICE OF INTENTION TO HOLD SHALL NOT RELIEVE THE OWNER OF COMPLYING WITH FEDERAL AND STATE LAWS PERTAINING TO THE PERFORMANCE OF ANNUAL ASSESSMENT WORK. NOTICES OF INTENTION TO HOLD FOR MILL SITES OR TUNNEL SITES NEED NOT BE COUNTY RECORDED. FOR MINING CLAIMS THE FORM FILED WITH BLM MUST BE IDENTICAL TO THE ONE THAT WAS OR WILL BE FILED WITH THE COUNTY.

Evidence of Annual Assessment Work or a Notice of Intention to Hold must be filed each calendar year following the calendar year in which the Claim/site was located.

ALL CLAIMS LISTED ON A SINGLE AFFIDAVIT MUST BE CONTIGUOUS.

1. State of Arizona, County of MARICOPA ss:
2. I, (Name) BYRCO WORKS
3. Reside at (Address) 610 E. Bell Rd. Suite 2  
City PHOENIX, County MARICOPA, State AZ, Zip 85022-2399

being duly sworn, deposes and says that he/she is a citizen of the United States, more than eighteen years of age, that all of the facts set forth in this affidavit/notice, subject to the provisions and penalties of 18 USC 1001 pertaining to the filing of false, fictitious, or fraudulent statements with the United States, are true and correct according to the best of my knowledge, information and belief.

4. Owner's Name and Address (If not shown in items 1-3 above) CHECK HERE IF THIS IS A CHANGE OF ADDRESS

NA

5. That I am personally acquainted with the mining claim(s). The work and improvements were made by and at the expense of the owner(s) of said claim(s). Said contiguous group of claims, listed on the reverse side of this document, are situated in the TURKEY CREEK Mining District, YAVAPAI County, Arizona

6. That between the dates starting at 12 o'clock noon on September 1, 19 96 and ending at 12 o'clock noon on September 1, 19 97 at least \$ 1200.00 dollars worth of work and improvements were done and performed upon said claim(s) or upon one or more of a contiguous group of claims for the benefit of all, or wholly or partly outside of a contiguous group of claims for the benefit of all, not including the location work.

7. That the following persons were employed to perform the work and improvements described herein: Hired independent contractors, DAY LABORERS.

8. That the work and improvements performed were: MOVED ROCK OF THE ROAD LOGS, MARKED BETTER APPROACHES TO SIGHT, REPAIR MONUMENTS

9. Dated 8/18/97, Signature [Signature] For Byrco Works

SUBSCRIBED AND SWORN TO before me, a Notary Public, this \_\_\_\_\_ day of \_\_\_\_\_ 19\_\_\_\_

by \_\_\_\_\_  
Notary Public \_\_\_\_\_  
MY COMMISSION EXPIRES \_\_\_\_\_

This form is for the purpose of complying with the laws of the United States Department of the Interior, Bureau of Land Management and the State of Arizona pertaining to assessment work and/or a notice of intention to hold. 30 USC 28, 43 CFR 3833.2, ARS 27-208. Subject to Paperwork Reduction Act and Privacy Act statements available at the BLM AZ State Office. The form is not copyrighted. It may be reproduced without restriction.

For BLM Use Only  
PHOENIX, ARIZONA

**VERIFIED**

Aug 18 2 22 PM '97

RECEIVED  
RECEIVED  
ENTERED IN COMPUTER

8-20-97 SR



If the claims/sites have consecutive BLM #'s and are in the same Township, Range and Section(s) they may be listed as follows:

SAMPLE 1-10      A MC 19640-49      Dkt/Pg # 1025/1-10 (or)      4N      20W      36  
 RECORDING # 9106173-82

CLAIM/SITE NAME	SERIAL NUMBER	Dkt/Pg or Recording # of ORIGINAL LOCATION NOTICE!	TWN SHP	RNG	SEC(S)
1. <i>Bydro 1-9</i>	A MC <del>337218</del> <i>337219-26</i>	<i>#3130/628-637</i>	<i>12N</i>	<i>14</i>	<i>9</i>
2. <i>2</i>	A MC <i>337219</i>				
3. <i>3</i>	A MC <i>337220</i>				
4. <i>4</i>	A MC <i>337221</i>				
5. <i>5</i>	A MC <i>337222</i>				
6. <i>6</i>	A MC <i>337223</i>				
7. <i>7</i>	A MC <i>337224</i>				
8. <i>8</i>	A MC <i>337225</i>				
9. <i>Bydro 9</i>	A MC <i>337226</i>	<i>#3130/628-637</i>	<i>12N</i>	<i>14</i>	<i>9</i>
10.	A MC				
11.	A MC				
12.	A MC				
13.	A MC				
14.	A MC				
15.	A MC				
16.	A MC				
17.	A MC				
18.	A MC				
19.	A MC				
20.	A MC				
21.	A MC				
22.	A MC				
23.	A MC				
24.	A MC				
25.	A MC				
26.	A MC				
27.	A MC				
28.	A MC				
29.	A MC				
30.	A MC				

**FILE WITH: BUREAU OF LAND MANAGEMENT, 222 NORTH CENTRAL AVENUE, PHOENIX, AZ 85004-2203 and the respective county recorder, ON OR BEFORE DECEMBER 30th (NOT THE 31st), BLM REQUIRES A \$5.00 NONREFUNDABLE SERVICE CHARGE FOR EACH MINING CLAIM, MILL SITE OR TUNNEL SITE, ANNUAL FILLINGS THAT ARE NOT ACCOMPANIED BY PROPER SERVICE CHARGES WILL BE RETURNED WITHOUT FURTHER ACTION BY BLM.**

UNITED STATES  
DEPARTMENT OF THE INTERIOR  
BUREAU OF LAND MANAGEMENT

RECEIPT AND ACCOUNTING ADVICE

NO. 2315375 04

TC/AZ

08/18/97

Subject: AFFIDAVITS OF ASSESSMENT WORK - 9

3 32 42

45.00

Applicant:

BYDCO WORKS  
610 E BELL RD STE 2  
PHOENIX AZ 85022

CC

Remitter: 602-219-7659

Assignor:

LEASE MANAGEMENT DATA											
<input type="checkbox"/> NEW <input type="checkbox"/> UPDATE <input type="checkbox"/> PAYMENT											
ORIGINAL SERIAL NO.	ASG.	TYPE	ST.	CTY.	FUND SYMBOL			ACRES/UNITS	RATE		
AMC 337218-337226											
AMOUNT	ANV. DATE	EXP. DATE	BILL CYC.	S/C	DISTRICT	NEXT BILL	MISC. DATA	U of M	ACTUAL UNITS		
ASSIGNMENT SERIAL NO.	ASG.	TYPE	ST.	CTY.	FUND SYMBOL			ACRES/UNITS	RATE		
AMOUNT	ANV. DATE	EXP. DATE	BILL CYC.	S/C	DISTRICT	NEXT BILL	MISC. DATA	U of M	ACTUAL UNITS		
APPLY REMITTANCE											
ACTION	FUND SYMBOL	CTY.	AMOUNT								
FILING FEE											
RENTAL											
UNEARNED											
REFUND											
TOTAL											
AMOUNT DUE											
Remarks:											
BY: _____ DATE: _____											
<input type="checkbox"/> Lease in Escrow? <input type="checkbox"/> KGS? <input type="checkbox"/> Auto Escalates? <input checked="" type="checkbox"/> Auto Renew?											
Of Interest? Operating Rights? Operator Bond Filed?											
FOR MMS USE ONLY											
BILLEE						FOREST REFUGE					
NUMBER											
OCS SECTION											
CODE											

Return Document to:

For BLM Use Only

AZ-3850-1 (July 1992)

Bydco Works  
P.O. Box 42691  
Phoenix, AZ 85080-2691

<u>AMC 337218 SR</u>

Telephone # (602)-2197659

CHECK  
ONE

**AFFIDAVIT OF PERFORMANCE OF ANNUAL WORK**

Also fill in ITEMS 1 through 9 and the reverse side of this document.

**NOTICE OF INTENTION TO HOLD**

I intend to hold the claim(s) /site(s) listed on the reverse side of this document for the calendar year 1996. Also fill in ITEMS 1 through 4 and ITEM 9.

NOTICES OF INTENTION TO HOLD ARE FOR MILL SITES AND TUNNEL SITES OR FOR MINING CLAIMS WHEN ASSESSMENT WORK HAS NOT BEEN DONE, REGARDLESS OF WHETHER THE ANNUAL ASSESSMENT HAS BEEN SUSPENDED, DEFERRED, OR NOT YET ACCRUED. THE FILING OF A NOTICE OF INTENTION TO HOLD SHALL NOT RELIEVE THE OWNER OF COMPLYING WITH FEDERAL AND STATE LAWS PERTAINING TO THE PERFORMANCE OF ANNUAL ASSESSMENT WORK. NOTICES OF INTENTION TO HOLD FOR MILL SITES OR TUNNEL SITES NEED NOT BE COUNTY RECORDED. FOR MINING CLAIMS THE FORM FILED WITH BLM MUST BE IDENTICAL TO THE ONE THAT WAS OR WILL BE FILED WITH THE COUNTY.

Evidence of Annual Assessment Work or a Notice of Intention to Hold must be filed each calendar year following the calendar year in which the Claim/site was located.

ALL CLAIMS LISTED ON A SINGLE AFFIDAVIT MUST BE CONTIGUOUS.

1. State of Arizona, County of YAVAPAI ss:
2. I, (Name) Bydco Works
3. Reside at (Address) PO Box 42691  
City Phoenix, County Maricopa, State AZ, Zip 85080-2691

being duly sworn, deposes and says that he/she is a citizen of the United States, more than eighteen years of age, that all of the facts set forth in this affidavit/notice, subject to the provisions and penalties of 18 USC 1001 pertaining to the filing of false, fictitious, or fraudulent statements with the United States, are true and correct according to the best of my knowledge, information and belief.

4. Owner's Name and Address (If not shown in items 1-3 above) CHECK HERE IF THIS IS A CHANGE OF ADDRESS   
Same As Above

5. That I am personally acquainted with the mining claim(s). The work and improvements were made by and at the expense of the owner(s) of said claim(s). Said contiguous group of claims, listed on the reverse side of this document, are situated in the Turkey Creek Mining District, YAVAPAI County, Arizona

6. That between the dates starting at 12 o'clock noon on September 1, 1995 and ending at 12 o'clock noon on September 1, 1996 at least \$ 1500.00 dollars worth of work and improvements were done and performed upon said claim(s) or upon one or more of a contiguous group of claims for the benefit of all, or wholly or partly outside of a contiguous group of claims for the benefit of all, not including the location work.

7. That the following persons were employed to perform the work and improvements described herein: Myself, several helpers on many separate occasions, over the course of this year

8. That the work and improvements performed were: Clear brush, Roll up from the road site perform and supervise a survey, attempt to open a tunnel, make & install markers and monuments.

9. Dated August 15, 1996, Signature Bydco Works Co. Trustee

SUBSCRIBED AND SWORN TO before me, a Notary Public, this 15th day of August 1996  
by Artt. Smasch  
Notary Public Charlotte G. Kujan  
MY COMMISSION EXPIRES My Commission Expires Dec. 15, 1997

This form is for the purpose of complying with the laws of the United States Department of the Interior, Bureau of Land Management and the State of Arizona pertaining to assessment work and/or a notice of intention to hold. 30 USC 28, 43 CFR 3833.2, ARS 27-208. Subject to Paperwork Reduction Act and Privacy Act statements available at the BLM AZ State Office. The form is not copyrighted. It may be reproduced without restriction.

For BLM Use Only

PHOENIX, ARIZONA

AUG 16 3 31 PM '96

RECEIVED BLM AZ STATE OFFICE

ENTERED IN COMPUTER  
9-23-96 SR GCS

If the claims/sites have consecutive BLM #'s and are in the same Township, Range and Section(s) they may be listed as follows:

SAMPLE 1-10      A MC 19640-49      Dkt/Pg # 1025/1-10 (or)      4N      20W      36  
 RECORDING # 9106173-82

CLAIM/SITE NAME	SERIAL NUMBER	Dkt/Pg or Recording # of ORIGINAL LOCATION NOTICE!	TWN SHP	RNG	SEC(S)
1. Bydco #1-9	A MC 337218-337226		12N	1W	9
2.	A MC (book 3130 pg 628-637)				
3.	A MC	Rec # 9566780			
4.	A MC				
5.	A MC				
6.	A MC				
7.	A MC				
8.	A MC				
9.	A MC				
10. N/A	A MC				
11.	A MC				
12.	A MC				
13.	A MC				
14.	A MC				
15.	A MC				
16.	A MC				
17.	A MC				
18.	A MC				
19.	A MC				
20.	A MC				
21.	A MC				
22.	A MC				
23.	A MC				
24.	A MC				
25.	A MC				
26.	A MC				
27.	A MC				
28.	A MC				
29.	A MC				
30.	A MC				

FILE WITH: Bureau of Land Management, 3707 North 7th Street, P. O. Box 16563, Phoenix, Arizona 85011 and the respective county recorder, ON OR BEFORE DECEMBER 30th (NOT THE 31st). BLM REQUIRES A \$5.00 NONREFUNDABLE SERVICE CHARGE FOR EACH MINING CLAIM, MILL SITE OR TUNNEL SITE. ANNUAL FILINGS THAT ARE NOT ACCOMPANIED BY PROPER SERVICE CHARGES WILL BE RETURNED WITHOUT FURTHER ACTION BY BLM.

UNITED STATES  
DEPARTMENT OF THE INTERIOR  
BUREAU OF LAND MANAGEMENT

RECEIPT AND ACCOUNTING ADVICE

NO. **2228329** 04

TC/AZ 08/16/96

Subject: AFFIDAVITS OF ASSESSMENT WORK (9) 1 27 12 45.00

Applicant: BYDD WORKS  
BOX 42691  
PHOENIX, AZ 85080-2691  
Remitter: SAME AS CASH

Assignor:

LEASE MANAGEMENT DATA  NEW  UPDATE  PAYMENT

ORIGINAL SERIAL NO.	ASG.	TYPE	ST.	CTY.	FUND SYMBOL	ACRES/UNITS	RATE
AMC 337218, ET AL							

AMOUNT	ANV. DATE	EXP. DATE	BILL CYC.	S/C	DISTRICT	NEXT BILL	MISC. DATA	U of M	ACTUAL UNITS

ASSIGNMENT SERIAL NO.	ASG.	TYPE	ST.	CTY.	FUND SYMBOL	ACRES/UNITS	RATE

AMOUNT	ANV. DATE	EXP. DATE	BILL CYC.	S/C	DISTRICT	NEXT BILL	MISC. DATA	U of M	ACTUAL UNITS

APPLY REMITTANCE			
ACTION	FUND SYMBOL	CTY.	AMOUNT
FILING FEE			
RENTAL			
UNEARNED			
REFUND			
TOTAL			
AMOUNT DUE			

Remarks:  
*Amc 337218-337226  
SR*

BY: \_\_\_\_\_ DATE: \_\_\_\_\_

- Lease in Escrow?
- KGS? Of Interest?
- Auto Escalates? Operating Rights?
- Auto Renew? Operator
- Bond Filed?

FOR MMS USE ONLY		
BILLEE	NUMBER	FOREST REFUGE
OCS SECTION		
CODE		

UNITED STATES  
DEPARTMENT OF THE INTERIOR  
BUREAU OF LAND MANAGEMENT

RECEIPT AND ACCOUNTING ADVICE

NO. **2228329** 04

TC/AZ 08/16/96

Subject: AFFIDAVITS OF ASSESSMENT WORK (9)

1 27 12 45.00

Applicant:  
  
BYDD WORKS  
BOX 42691  
PHOENIX, AZ 85080-2691

Remitter: SAME AS CASH  
*AMC 337218 SR*

Assignor:

LEASE MANAGEMENT DATA									
<input type="checkbox"/> NEW <input type="checkbox"/> UPDATE <input type="checkbox"/> PAYMENT									
ORIGINAL SERIAL NO.	ASG.	TYPE	ST.	CTY.	FUND SYMBOL			ACRES/UNITS	RATE
AMC 337218, ET AL									
AMOUNT	ANV. DATE	EXP. DATE	BILL CYC.	S/C	DISTRICT	NEXT BILL	MISC. DATA	U of M	ACTUAL UNITS
ASSIGNMENT SERIAL NO.	ASG.	TYPE	ST.	CTY.	FUND SYMBOL			ACRES/UNITS	RATE
AMOUNT	ANV. DATE	EXP. DATE	BILL CYC.	S/C	DISTRICT	NEXT BILL	MISC. DATA	U of M	ACTUAL UNITS

APPLY REMITTANCE			
ACTION	FUND SYMBOL	CTY.	AMOUNT
FILING FEE			
RENTAL			
UNEARNED			
REFUND			
TOTAL			
AMOUNT DUE			

Remarks:  
*AMC 337218-337226 SR*

BY: \_\_\_\_\_ DATE: \_\_\_\_\_

Lease in Escrow?  
 KGS?  
 Auto Escalates?  
 Auto Renew?

Of Interest?  
 Operating Rights?  
 Operator  
 Bond Filed?

**FOR MMS USE ONLY**

BILLEE	FOREST REFUGE
NUMBER	
OCS SECTION	
CODE	

RECEIVED  
 BUREAU OF  
 LAND MANAGEMENT  
 ARIZONA  
 STATE OFFICE  
 PHOENIX, ARIZONA  
 Aug 8 10 13 AM '96

### MAINTENANCE FEE PAYMENT

**\$100.00 MAINTENANCE FEE PAYMENT DUE ON OR BEFORE AUGUST 31, 19 96**  
**IN LIEU OF ASSESSMENT WORK FOR THE UPCOMING ASSESSMENT**  
**YEAR BEGINNING SEPTEMBER 1 OF THE YEAR NOTED ABOVE.**

BUREAU OF LAND MANAGEMENT  
 ARIZONA STATE OFFICE  
 3707 NORTH 7TH STREET  
 PHOENIX, AZ 85014 (OR)  
 P.O. BOX 16563, PHOENIX, AZ 85011

71486, 327222  
 322365, 335128  
 COUNT: 18 \$1800.00 INT: Def  
 FOR OFFICIAL USE ONLY

THE CLAIMS ARE SITUATED IN LaPaz COUNTY, ARIZONA.

BLM SERIAL NUMBERS \_\_\_\_\_ NAMES OF CLAIMS OR SITES 99658  
 A MC \_\_\_\_\_ THRU A MC \_\_\_\_\_ 103904  
 COUNTY BOOK/DOCKET \_\_\_\_\_, PAGE(S) OR FEE NO(S) \_\_\_\_\_ 301465  
 A MC \_\_\_\_\_ THRU A MC \_\_\_\_\_  
 COUNTY BOOK/DOCKET \_\_\_\_\_, PAGE(S) OR FEE NO(S) \_\_\_\_\_

(OR) IF NOT CONSECUTIVE NUMBERS LIST SEPARATELY BELOW:

BLM SERIAL NUMBERS	NAME OF CLAIMS/SITES	COUNTY BOOK/DOCKET & PAGE OR FEE NUMBER	
		Docket #	Page #
A MC <u>71486 -1</u>	<u>Ganado #1</u>	<u>771</u>	<u>663</u>
<u>71488</u>	<u>Ganado #3</u>	<u>887</u>	<u>526</u>
A MC <u>322368 -1</u>	<u>Ganado Extension #9</u>	<u>92</u>	<u>2927</u>
<u>327222</u>	<u>Ganado Extension #2-A</u>	<u>92</u>	<u>0695</u>
A MC <u>327223</u>	<u>Ganado Extension #3-A</u>	<u>92</u>	<u>0696</u>
<u>327224</u>	<u>Ganado Extension #4-A</u>	<u>93</u>	<u>03354</u>
A MC <u>335128 -1</u>	<u>Ganado Group Claim #1</u>	<u>95</u>	<u>03507</u>
<u>71489</u>	<u>Red Hill #1</u>	<u>744</u>	<u>961</u>
A MC <u>71490</u>	<u>Red Hill #2</u>	<u>744</u>	<u>962</u>
<u>71496</u>	<u>Red Hill #3</u>	<u>744</u>	<u>963</u>
A MC <u>71497</u>	<u>Red Hill #4</u>	<u>744</u>	<u>960</u>
<u>71499 -1</u>	<u>Black Hill #2</u>	<u>727</u>	<u>597</u>
A MC <u>99658 -1</u>	<u>Black Hill #4</u>	<u>1140</u>	<u>330</u>
<u>103904 -1</u>	<u>Black Hill Group Claim</u>	<u>1165</u>	<u>288</u>
A MC <u>301465 -1</u>	<u>Mammon Mine Extension #1</u>	<u>90</u>	<u>0367</u>
<u>301470</u>	<u>Mammon Mine Extension #6</u>	<u>90</u>	<u>0372</u>
A MC <u>301471</u>	<u>Mammon Mine Extension #7</u>	<u>90</u>	<u>0373</u>
<u>301473 -1</u>	<u>Mammon Mine Extension #9</u>	<u>90</u>	<u>0375</u>
A MC _____	_____	_____	_____

CLAIMANT'S NAME: Robert H Jones and James E. Jones

ADDRESS: P.O. Box <sup>J</sup> 927 CITY: Parker STATE: AZ

NOTE  CHECK HERE IF THIS IS A CHANGE OF ADDRESS PHONE: (520) 669-8172 ZIP: 85344

SIGNATURE: Robert H Jones  
 TO RECORD WITH THE COUNTY, ONE CLAIMANT OR THE AGENT MUST SIGN

TIME STAMP

LIST ALL ADDITIONAL OWNERS ON REVERSE SIDE OF THIS FORM

FOR OFFICIAL USE ONLY

ENTERED INTO COMPUTER: AUG 30 1996 DATE ERS INITIALS ERS VERIFIED

UNITED STATES  
DEPARTMENT OF THE INTERIOR  
BUREAU OF LAND MANAGEMENT

RECEIPT AND ACCOUNTING ADVICE

NO. **2228500** 04

RS/AZ 08/09/96

Subject: CLAIM MAINTENANCE FEE 1997 (18)

2 34 13 1,800.00

Applicant:  
ROBERT H. & JAMES E. JONES  
P.O. BOX J  
PARKER, AZ 85344

Remitter: DOUBLE J SAND & ROCK - CK #1636  
(602) 669-8172

Assignor:

LEASE MANAGEMENT DATA  NEW  UPDATE  PAYMENT

ORIGINAL SERIAL NO.	ASG.	TYPE	ST.	CTY.	FUND SYMBOL	ACRES/UNITS	RATE
AMC 71486, ET AL							

AMOUNT	ANV. DATE	EXP. DATE	BILL CYC.	S/C	DISTRICT	NEXT BILL	MISC. DATA	U of M	ACTUAL UNITS

ASSIGNMENT SERIAL NO.	ASG.	TYPE	ST.	CTY.	FUND SYMBOL	ACRES/UNITS	RATE

AMOUNT	ANV. DATE	EXP. DATE	BILL CYC.	S/C	DISTRICT	NEXT BILL	MISC. DATA	U of M	ACTUAL UNITS

APPLY REMITTANCE

ACTION	FUND SYMBOL	CTY.	AMOUNT
FILING FEE	-1		
RENTAL	51		
UNEARNED	13		
REFUND	1		
TOTAL	2		
AMOUNT DUE	51		

Remarks:

BY: \_\_\_\_\_ DATE: \_\_\_\_\_

- Lease in Escrow?
- KGS?
- Auto Escalates?
- Auto Renew?
- Of Interest?
- Operating Rights?
- Operator
- Bond Filed?

FOR MMS USE ONLY		
BILLEE		FOREST REFUGE
NUMBER		
OCS SECTION		
CODE		



MAINTENANCE FEE PAYMENT WAIVER CERTIFICATION

337218  
FORM APPROVED  
OMB NO. 1004-0114  
Expires: March 31, 1997

337218  
JR  
225

This small miner waiver is filed to hold the claims/sites listed below for the assessment year beginning at noon on the first September 1 following the official filing of this form with BLM.

The undersigned owner(s) of the mining claims/sites listed below hereby certify under penalty of 18 U.S.C. 1001 and 43 U.S.C. 1212 that:

I/We control, or will control, ten or fewer mining claims/sites located and maintained on Federal land in the United States of America on the August 31 that is one day before the beginning of the assessment year indicated in line one above.

I/We have/will performed/performed assessment work upon the claims listed below for the current assessment year as of the August 31 indicated in line three above. This work meets the requirements of the General Mining Law of 1872, as amended; the Act of August 10, 1993; and the regulations at 43 CFR 3833 and 3850. Such work will be described on our affidavit of labor.

The mining claims and sites for which the above waiver from payment of the maintenance fees is made are:

CLAIM NAME	BLM RECORDATION SERIAL NUMBER
1. ByDCO # 1	AMC 337218
2. ByDCO # 2	AMC 337219
3. ByDCO # 3	AMC 337220
4. ByDCO # 4	AMC 337221
5. ByDCO # 5	AMC 337222
6. ByDCO # 6	AMC 337223
7. ByDCO # 7	AMC 337224
8. ByDCO # 8	AMC 337225
9. ByDCO # 9	AMC 337226
10. N/A	

All owner(s) of the above mining claims and sites are filing for this waiver.

I/We understand and acknowledge that pursuant to 43 U.S.C. 1212 and 18 U.S.C. 1001, the filing of a false, fictitious, or fraudulent document with the Bureau of Land Management may result in a fine of up to \$10,000, a prison term not to exceed five years, or both.

ByDCO WORKS CO. ByDCO Trustee *[Signature]*  
(Owner's Name - Please Print) (Owner's Signature)

P.O. Box 42691 PHX, AZ 85080-2691  
(Street or P.O. Box) (City) (State) (Zip Code)

N/A  
(Owner's Name - Please Print) (Owner's Signature)

N/A  
(Street or P.O. Box) (City) (State) (Zip Code)

N/A  
(Owner's Name - Please Print) (Owner's Signature)

N/A  
(Street or P.O. Box) (City) (State) (Zip Code)

N/A  
(Owner's Name - Please Print) (Owner's Signature)

N/A  
(Street or P.O. Box) (City) (State) (Zip Code)

ENTERED IN COMPUTER

8/16/96 NCH JR

<p>N/A _____ (Owner's Name - Please Print)</p> <p>_____ (Street or P.O. Box)</p>	<p>_____ (Owner's Signature)</p> <p>_____ (City)      _____ (State)      _____ (Zip Code)</p>
<p>N/A _____ (Owner's Name - Please Print)</p> <p>_____ (Street or P.O. Box)</p>	<p>_____ (Owner's Signature)</p> <p>_____ (City)      _____ (State)      _____ (Zip Code)</p>
<p>N/A _____ (Owner's Name - Please Print)</p> <p>_____ (Street or P.O. Box)</p>	<p>_____ (Owner's Signature)</p> <p>_____ (City)      _____ (State)      _____ (Zip Code)</p>
<p>N/A _____ (Owner's Name - Please Print)</p> <p>_____ (Street or P.O. Box)</p>	<p>_____ (Owner's Signature)</p> <p>_____ (City)      _____ (State)      _____ (Zip Code)</p>

**INSTRUCTIONS**

- |                                                                                                                                                                                                                                                                                                                                                                                                                                                                                                                                                                                                                                                                                                                                                                                                                                                                                                                                                                                                                                                                                                                                                                                                                                                                                                                             |                                                                                                                                                                                                                                                                                                                                                                                                                                                                                                                                                                                                                                                                                                                                                                                                                                                                                                                                                                                                                                                                                                                 |
|-----------------------------------------------------------------------------------------------------------------------------------------------------------------------------------------------------------------------------------------------------------------------------------------------------------------------------------------------------------------------------------------------------------------------------------------------------------------------------------------------------------------------------------------------------------------------------------------------------------------------------------------------------------------------------------------------------------------------------------------------------------------------------------------------------------------------------------------------------------------------------------------------------------------------------------------------------------------------------------------------------------------------------------------------------------------------------------------------------------------------------------------------------------------------------------------------------------------------------------------------------------------------------------------------------------------------------|-----------------------------------------------------------------------------------------------------------------------------------------------------------------------------------------------------------------------------------------------------------------------------------------------------------------------------------------------------------------------------------------------------------------------------------------------------------------------------------------------------------------------------------------------------------------------------------------------------------------------------------------------------------------------------------------------------------------------------------------------------------------------------------------------------------------------------------------------------------------------------------------------------------------------------------------------------------------------------------------------------------------------------------------------------------------------------------------------------------------|
| <ol style="list-style-type: none"> <li>1. This certification of waiver from payment of maintenance fees is made under the provisions of the Act of August 10, 1993 (107 Stat. 312 [1993]), and §1744 of Title 43 and §28-28k of Title 30 of the United States Code; and the regulations thereunder (43 CFR 3833 and 3850).</li> <li>2. This waiver must be filed in advance of the assessment year for which a waiver is sought, but in no event be filed later than the August 31st preceding the assessment year for which the waiver is sought.</li> <li>3. You must still record your affidavit of assessment work for claims listed and/or Notices of Intention to Hold for any sites listed with the BLM by each December 30th, and the local recording office under State law, as in the past.</li> <li>4. This waiver must be filed in the BLM State Office where the mining claims are recorded.</li> <li>5. If the claims and sites are located in more than one State, a separate waiver form must be filed in each State in which they are held. The total number of claims and sites listed on separate waiver forms cannot exceed ten.</li> <li>6. All claim names and Bureau of Land Management (BLM) serial numbers must be listed for all mining claims and sites for which a waiver is sought.</li> </ol> | <ol style="list-style-type: none"> <li>7. All owners and their addresses must be listed.</li> <li>8. This waiver form must be signed by all of the owners or their designated agent. If an agent is designated, a statement appointing the agent, must be submitted with this certification, if a designation of agent is not currently on file with the BLM State office where your claims and sites are recorded.</li> <li>9. Mining claims and sites held by a husband and wife, either jointly or individually, or their children under the age of discretion, shall be counted towards the 10 claim limit. Mining claims and sites held in co-ownership, or by an association of locators, by a partnership, or by a corporation shall be counted towards the 10 claim limit for claimants that have an interest in these entities.</li> <li>10. Failure to pay the maintenance fee or meet the requirements for waiver from payment of the maintenance fee by any August 31st deadline for the following assessment year shall cause the mining claims and sites to be declared null and void.</li> </ol> |
|-----------------------------------------------------------------------------------------------------------------------------------------------------------------------------------------------------------------------------------------------------------------------------------------------------------------------------------------------------------------------------------------------------------------------------------------------------------------------------------------------------------------------------------------------------------------------------------------------------------------------------------------------------------------------------------------------------------------------------------------------------------------------------------------------------------------------------------------------------------------------------------------------------------------------------------------------------------------------------------------------------------------------------------------------------------------------------------------------------------------------------------------------------------------------------------------------------------------------------------------------------------------------------------------------------------------------------|-----------------------------------------------------------------------------------------------------------------------------------------------------------------------------------------------------------------------------------------------------------------------------------------------------------------------------------------------------------------------------------------------------------------------------------------------------------------------------------------------------------------------------------------------------------------------------------------------------------------------------------------------------------------------------------------------------------------------------------------------------------------------------------------------------------------------------------------------------------------------------------------------------------------------------------------------------------------------------------------------------------------------------------------------------------------------------------------------------------------|

**NOTICE**

The Privacy Act of 1974 and the regulation in 43 CFR 2.48(d) provide that you be furnished the following information in connection with the information required by this certification of exemption from rental fees form.

**AUTHORITY:** 30 U.S.C. 28-28e; 43 U.S.C. 1201, 1740, and 1744; and the Act of August 10, 1993 (107 Stat. 312); 43 CFR 3833 and 3850.

**PRINCIPLE PURPOSE:** This information is to be used to verify that the owner(s) of a mining claim has complied with the Act of August 10, 1993 (107 Stat. 312), and is entitled to perform assessment work in lieu of paying the maintenance fee for the mining claims listed on this form.

**ROUTINE USE:** (1) Adjudication of the claimant(s) certification of waiver from paying the maintenance fee otherwise required by the Act of August 10, 1993 (107 Stat. 312). (2) Disclosure may be made to appropriate Federal agencies when location is made within the agency's geographic area of responsibility. (3) Information from the record and/or the record will be transferred to the appropriate Federal, State, or local agency, or a member of the public in response to a specific request for pertinent information. (4) Information may also be provided to the

Department of Justice or in a proceeding before a court or adjudicative body; or to Federal, State, local or foreign agencies when needed for enforcement of civil or criminal codes or applicable regulations concerning title rights upon the public land.

**EFFECT OF NOT PROVIDING INFORMATION:** Disclosure of this information is required by the Act of August 10, 1993 (107 Stat. 312) and 43 CFR 3833 for those owner(s) wishing to take the small miners waiver allowed under 43 CFR 3833 and 3850. Failure to supply the information required in this form to support the owner(s) certification of waiver from payment of the otherwise required maintenance fees will result in the waiver being disallowed and the mining claims declared null and void by the Bureau of Land Management (BLM).

The Paperwork Reduction Act of 1980 (44 U.S.C. 3501, et seq.) requires us to tell you that:

This information is being collected to allow the BLM to determine if you qualify for a waiver from the payment of \$100 per mining claim maintenance fee established by the Act of August 10, 1993 (107 Stat. 312) and the implementing regulations at 43 CFR 3833 and 3850. A response to this request is required in accordance with the statute (107 Stat. 312) to retain your benefit.

**BURDEN HOURS STATEMENT**

Public reporting burden for this form is estimated to average 5 minutes per response, including time to review instructions, gathering and maintaining data, and completing and reviewing the form. Direct comments regarding this burden estimate, or any other aspect of this form, to the Department of the Interior, Bureau of Land Management, Information Collection Clearance Officer (871), 1849 C Street, N.W., Washington, D.C. 20240; and the Office of Management and Budget, Paperwork Reduction Project (1004-0114), Washington, D.C. 20503.

**FOR OFFICIAL USE ONLY**

PHOENIX, ARIZONA  
 AUG 16 3 37 PM '98  
 RECEIVED  
 BLM AZ STATE OFFICE

UNITED STATES  
DEPARTMENT OF THE INTERIOR  
BUREAU OF LAND MANAGEMENT

MAINTENANCE FEE PAYMENT WAIVER CERTIFICATION

337218  
FORM APPROVED  
OMB NO. 1004-0114  
Expires: March 31, 1997

225

This small miner waiver is filed to hold the claims/sites listed below for the assessment year beginning at noon on the first September 1 following the official filing of this form with BLM.

The undersigned owner(s) of the mining claims/sites listed below hereby certify under penalty of 18 U.S.C. 1001 and 43 U.S.C. 1212 that:

I/We control, or will control, ten or fewer mining claims/sites located and maintained on Federal land in the United States of America on the August 31 that is one day before the beginning of the assessment year indicated in line one above.

I/We have/will performed/performed assessment work upon the claims listed below for the current assessment year as of the August 31 indicated in line three above. This work meets the requirements of the General Mining Law of 1872, as amended; the Act of August 10, 1993; and the regulations at 43 CFR 3833 and 3850. Such work will be described on our affidavit of labor.

The mining claims and sites for which the above waiver from payment of the maintenance fees is made are:

CLAIM NAME	BLM RECORDATION SERIAL NUMBER
1. ByDCO # 1	AMC 337218
2. ByDCO # 2	AMC 337219
3. ByDCO # 3	AMC 337220
4. ByDCO # 4	AMC 337221
5. ByDCO # 5	AMC 337222
6. ByDCO # 6	AMC 337223
7. ByDCO # 7	AMC 337224
8. ByDCO # 8	AMC 337225
9. ByDCO # 9	AMC 337226
10. N/A	

All owner(s) of the above mining claims and sites are filing for this waiver.

I/We understand and acknowledge that pursuant to 43 U.S.C. 1212 and 18 U.S.C. 1001, the filing of a false, fictitious, or fraudulent document with the Bureau of Land Management may result in a fine of up to \$10,000, a prison term not to exceed five years, or both.

ByDCO WORKS CO. ByDCO Trustee *[Signature]*  
(Owner's Name - Please Print) (Owner's Signature)

P.O. Box 42691 PHX, AZ 85080-2691  
(Street or P.O. Box) (City) (State) (Zip Code)

N/A  
(Owner's Name - Please Print) (Owner's Signature)

N/A  
(Street or P.O. Box) (City) (State) (Zip Code)

N/A  
(Owner's Name - Please Print) (Owner's Signature)

N/A  
(Street or P.O. Box) (City) (State) (Zip Code)

N/A  
(Owner's Name - Please Print) (Owner's Signature)

N/A  
(Street or P.O. Box) (City) (State) (Zip Code)

ENTERED IN COMPUTER

(Continued on reverse)

8/16/96 MCH  
JR

N/A	(Owner's Name - Please Print)	(Owner's Signature)		
	(Street or P.O. Box)	(City)	(State)	(Zip Code)
N/A	(Owner's Name - Please Print)	(Owner's Signature)		
	(Street or P.O. Box)	(City)	(State)	(Zip Code)
N/A	(Owner's Name - Please Print)	(Owner's Signature)		
	(Street or P.O. Box)	(City)	(State)	(Zip Code)
N/A	(Owner's Name - Please Print)	(Owner's Signature)		
	(Street or P.O. Box)	(City)	(State)	(Zip Code)

**INSTRUCTIONS**

- This certification of waiver from payment of maintenance fees is made under the provisions of the Act of August 10, 1993 (107 Stat. 312 [1993]), and §1744 of Title 43 and §28-28k of Title 30 of the United States Code; and the regulations thereunder (43 CFR 3833 and 3850).
- This waiver must be filed in advance of the assessment year for which a waiver is sought, but in no event be filed later than the August 31st preceding the assessment year for which the waiver is sought.
- You must still record your affidavit of assessment work for claims listed and/or Notices of Intention to Hold for any sites listed with the BLM by each December 30th, and the local recording office under State law, as in the past.
- This waiver must be filed in the BLM State Office where the mining claims are recorded.
- If the claims and sites are located in more than one State, a separate waiver form must be filed in each State in which they are held. The total number of claims and sites listed on separate waiver forms cannot exceed ten.
- All claim names and Bureau of Land Management (BLM) serial numbers must be listed for all mining claims and sites for which a waiver is sought.
- All owners and their addresses must be listed.
- This waiver form must be signed by all of the owners or their designated agent. If an agent is designated, a statement appointing the agent, must be submitted with this certification, if a designation of agent is not currently on file with the BLM State office where your claims and sites are recorded.
- Mining claims and sites held by a husband and wife, either jointly or individually, or their children under the age of discretion, shall be counted towards the 10 claim limit. Mining claims and sites held in co-ownership, or by an association of locators, by a partnership, or by a corporation shall be counted towards the 10 claim limit for claimants that have an interest in these entities.
- Failure to pay the maintenance fee or meet the requirements for waiver from payment of the maintenance fee by any August 31st deadline for the following assessment year shall cause the mining claims and sites to be declared null and void.

**NOTICE**

The Privacy Act of 1974 and the regulation in 43 CFR 2.48(d) provide that you be furnished the following information in connection with the information required by this certification of exemption from rental fees form.

**AUTHORITY:** 30 U.S.C. 28-28e; 43 U.S.C. 1201, 1740, and 1744; and the Act of August 10, 1993 (107 Stat. 312); 43 CFR 3833 and 3850.

**PRINCIPLE PURPOSE:** This information is to be used to verify that the owner(s) of a mining claim has complied with the Act of August 10, 1993 (107 Stat. 312), and is entitled to perform assessment work in lieu of paying the maintenance fee for the mining claims listed on this form.

**ROUTINE USE:** (1) Adjudication of the claimant(s) certification of waiver from paying the maintenance fee otherwise required by the Act of August 10, 1993 (107 Stat. 312). (2) Disclosure may be made to appropriate Federal agencies when location is made within the agency's geographic area of responsibility. (3) Information from the record and/or the record will be transferred to the appropriate Federal, State, or local agency, or a member of the public in response to a specific request for pertinent information. (4) Information may also be provided to the

Department of Justice or in a proceeding before a court or adjudicative body; or to Federal, State, local or foreign agencies when needed for enforcement of civil or criminal codes or applicable regulations concerning title rights upon the public land.

**EFFECT OF NOT PROVIDING INFORMATION:** Disclosure of this information is required by the Act of August 10, 1993 (107 Stat. 312) and 43 CFR 3833 for those owner(s) wishing to take the small miners waiver allowed under 43 CFR 3833 and 3850. Failure to supply the information required in this form to support the owner(s) certification of waiver from payment of the otherwise required maintenance fees will result in the waiver being disallowed and the mining claims declared null and void by the Bureau of Land Management (BLM).

The Paperwork Reduction Act of 1980 (44 U.S.C. 3501, et seq.) requires us to tell you that:

This information is being collected to allow the BLM to determine if you qualify for a waiver from the payment of \$100 per mining claim maintenance fee established by the Act of August 10, 1993 (107 Stat. 312) and the implementing regulations at 43 CFR 3833 and 3850. A response to this request is required in accordance with the statute (107 Stat. 312) to retain your benefit.

**BURDEN HOURS STATEMENT**

Public reporting burden for this form is estimated to average 5 minutes per response, including time to review instructions, gathering and maintaining data, and completing and reviewing the form. Direct comments regarding this burden estimate, or any other aspect of this form, to the Department of the Interior, Bureau of Land Management, Information Collection Clearance Officer (871), 1849 C Street, N.W., Washington, D.C. 20240; and the Office of Management and Budget, Paperwork Reduction Project (1004-0114), Washington, D.C. 20503.

**FOR OFFICIAL USE ONLY**

RECEIVED  
 BLM AZ STATE OFFICE  
 AUG 16 3 37 PM '98  
 PHOENIX, ARIZONA

Return Document to:

For BLM Use Only

AZ-3850-1 (July 1992)

Bydco Works  
P.O. Box 42691  
Phoenix, AZ 85080-2691  
  
Telephone # (602)-2197659


COPY

CHECK  
ONE

**AFFIDAVIT OF PERFORMANCE OF ANNUAL WORK**

Also fill in ITEMS 1 through 9 and the reverse side of this document.

**NOTICE OF INTENTION TO HOLD**

I intend to hold the claim(s) /site(s) listed on the reverse side of this document for the calendar year 1996. Also fill in ITEMS 1 through 4 and ITEM 9.

NOTICES OF INTENTION TO HOLD ARE FOR MILL SITES AND TUNNEL SITES OR FOR MINING CLAIMS WHEN ASSESSMENT WORK HAS NOT BEEN DONE, REGARDLESS OF WHETHER THE ANNUAL ASSESSMENT HAS BEEN SUSPENDED, DEFERRED, OR NOT YET ACCRUED. THE FILING OF A NOTICE OF INTENTION TO HOLD SHALL NOT RELIEVE THE OWNER OF COMPLYING WITH FEDERAL AND STATE LAWS PERTAINING TO THE PERFORMANCE OF ANNUAL ASSESSMENT WORK. NOTICES OF INTENTION TO HOLD FOR MILL SITES OR TUNNEL SITES NEED NOT BE COUNTY RECORDED. FOR MINING CLAIMS THE FORM FILED WITH BLM MUST BE IDENTICAL TO THE ONE THAT WAS OR WILL BE FILED WITH THE COUNTY.

Evidence of Annual Assessment Work or a Notice of Intention to Hold must be filed each calendar year following the calendar year in which the Claim/site was located.

ALL CLAIMS LISTED ON A SINGLE AFFIDAVIT MUST BE CONTIGUOUS.

1. State of Arizona, County of YAVAPAI ss:
2. I, (Name) Bydco Works
3. Reside at (Address) PO Box 42691  
City Phoenix, County Maricopa, State AZ, Zip 85080-2691

being duly sworn, deposes and says that he/she is a citizen of the United States, more than eighteen years of age, that all of the facts set forth in this affidavit/notice, subject to the provisions and penalties of 18 USC 1001 pertaining to the filing of false, fictitious, or fraudulent statements with the United States, are true and correct according to the best of my knowledge, information and belief.

4. Owner's Name and Address (If not shown in items 1-3 above) CHECK HERE IF THIS IS A CHANGE OF ADDRESS   
Same As Above

5. That I am personally acquainted with the mining claim(s). The work and improvements were made by and at the expense of the owner(s) of said claim(s). Said contiguous group of claims, listed on the reverse side of this document, are situated in the Turkey Creek Mining District, YAVAPAI County, Arizona

6. That between the dates starting at 12 o'clock noon on September 1, 1995 and ending at 12 o'clock noon on September 1, 1996 at least \$ 1500.00 dollars worth of work and improvements were done and performed upon said claim(s) or upon one or more of a contiguous group of claims for the benefit of all, or wholly or partly outside of a contiguous group of claims for the benefit of all, not including the location work.

7. That the following persons were employed to perform the work and improvements described herein: Myself, several helpers on many separate occasions, over the course of this year.

8. That the work and improvements performed were: Clear brush, rocks from the road, site perform and supervise a survey, attempt to open a tunnel, make & install markers and monuments.

9. Dated August 15, 1996, Signature Bydco Works Co. [Signature]  
SUBSCRIBED AND SWORN TO before me, a Notary Public, this 15th day of August 1996  
by Artt. Smasch  
Notary Public Charlotte G. Kujan  
MY COMMISSION EXPIRES My Commission Expires Dec. 15, 1997

For BLM Use Only

RECEIVED  
BLM AZ STATE OFFICE  
Aug 16 3 37 PM '96  
PHOENIX, ARIZONA

This form is for the purpose of complying with the laws of the United States Department of the Interior, Bureau of Land Management and the State of Arizona pertaining to assessment work and/or a notice of intention to hold. 30 USC 28, 43 CFR 3833.2, ARS 27-208. Subject to Paperwork Reduction Act and Privacy Act statements available at the BLM AZ State Office. The form is not copyrighted. It may be reproduced without restriction.

If the claims/sites have consecutive BLM #'s and are in the same Township, Range and Section(s) they may be listed as follows:

SAMPLE 1-10      A MC 19640-49      Dkt/Pg # 1025/1-10 (or)      4N      20W      36  
 RECORDING # 9106173-82

CLAIM/SITE NAME	SERIAL NUMBER	Dkt/Pg or Recording # of ORIGINAL LOCATION NOTICE!	TWN SHP	RNG	SEC(S)
1. Bydco #1-9	A MC 337218-337226		12N	1W	9
2.	A MC (Book 3130 Pg 628-637)				
3.	A MC	Rec # 9566780			
4.	A MC				
5.	A MC				
6.	A MC				
7.	A MC				
8.	A MC				
9.	A MC				
10. N/A	A MC				
11.	A MC				
12.	A MC				
13.	A MC				
14.	A MC				
15.	A MC				
16.	A MC				
17.	A MC				
18.	A MC				
19.	A MC				
20.	A MC				
21.	A MC				
22.	A MC				
23.	A MC				
24.	A MC				
25.	A MC				
26.	A MC				
27.	A MC				
28.	A MC				
29.	A MC				
30.	A MC				

FILE WITH: Bureau of Land Management, 3707 North 7th Street, P. O. Box 16563, Phoenix, Arizona 85011 and the respective county recorder, ON OR BEFORE DECEMBER 30th (NOT THE 31st). BLM REQUIRES A \$5.00 NONREFUNDABLE SERVICE CHARGE FOR EACH MINING CLAIM. MILL SITE OR TUNNEL SITE. ANNUAL FILINGS THAT ARE NOT ACCOMPANIED BY PROPER SERVICE CHARGES WILL BE RETURNED WITHOUT FURTHER ACTION BY BLM.

**NOTICE!!**

**These documents have been scanned!**

**Do not place un-scanned documents beneath this notice!**

**Do not remove this notice from this file!**

GPO Jacket No. 560-102  
Print Order 61540  
Rise Business Services, LLC  
Job=AZ15 7/15/2019



Box Number= AZ15163



Claim Begin-End: AMC337218-AMC337226

**5 Miscellaneous**



AZ15163-1

AMC337218-AMC338324

UNITED STATES DEPARTMENT OF INTERIOR  
BUREAU OF LAND MANAGEMENT  
ARIZONA STATE OFFICE

Date 3/18/97

3800(933)

Memorandum

To: Case File A MC \_\_\_\_\_

Subject: Change of Address Verification


\_\_\_\_\_ Temporary Address (Do Not Change MCR)

X Permanent Change of Address: MCR Update

New Address: Bydco WORKS  
610 E. Bell Rd, Suite 2  
PHOENIX, ARIZONA USA 85022-2399

Phone No.: (602) 219-7659

A MC 337 218 thru A MC 337 225  
A MC 337 219 thru A MC 337 226  
A MC 337 220 thru A MC \_\_\_\_\_  
A MC 337 221 thru A MC \_\_\_\_\_  
A MC 337 222 thru A MC \_\_\_\_\_  
A MC 337 223 thru A MC \_\_\_\_\_  
A MC 337 224 thru A MC \_\_\_\_\_

  
Signature \_\_\_\_\_

3/18/97  
Date \_\_\_\_\_

RECEIVED  
BLM AZ STATE OFFICE  
PHOENIX, ARIZONA  
MAR 18 3 33 PM '97

ENTERED IN COMPUTER



UNITED STATES DEPARTMENT OF THE INTERIOR  
BUREAU OF LAND MANAGEMENT  
ARIZONA STATE OFFICE

3800 (933)  
A MC

20 Feb 96  
(Date)

337218 -  
337226

Memorandum

To: Case File

From:

Judith Bauri

Subject: Documentation of Telephone Conversation

Name of Person Contacted:

Bydes Works

Telephone Number of Person Contacted: \_\_\_\_\_

Summary: [ ] Notification of Maintenance Fee Due.

Other:

Letter was returned, because  
forwarding order expired.  
No telephone number listed  
in Phoenix phone book.  
Information has no listing.

OFFICIAL COPIES / ~~CF~~ / / SD READ / / GROUP / / SECTION / / AUTHOR /

3800 (933) SR  
A MC 337218

*MO JSD*  
*2/15/96*  
*2/15/96 SR*

FEB 15 1996

BYDCO WORKS  
P.O. Box 42691  
Phoenix, AZ 85080

Dear Gentlemen:

The enclosed list identifies the serial numbers that have been assigned to each of your mining claim location notices received by this office on January 9, 1996.

The regulations require you to identify the claim name and A MC serial number of each claim, and the claimant's name and address on all future documents and correspondence filed with the Bureau of Land Management (BLM).

This acknowledgment does not verify that your claims have been located on lands open to mineral entry or are encumbered by rights of other mining claimants. Only those mining claims that are entirely located on private or Federal lands that are not open to mineral entry will be officially declared void by a BLM Decision.

Please advise this office of all changes of address, any authorized agents, and transfers of ownership.

Transfers of ownership are governed by 43 CFR 3833.3(a) which states that, "Whenever the owner of an unpatented mining claim, mill site or tunnel site, which has been recorded in accordance with 43 CFR 3833.1, sells, assigns, or otherwise conveys all or any part of his interest in the claim, his transferee shall file in the proper BLM office within 60 days after the completion of the transfer. . ." A service charge of \$5 per claim is required for all transfers.

**PLEASE NOTE:** Unless you have already paid in advance or will otherwise qualify to be waived from payment, the next annual maintenance fee payment of \$100 for each claim or site, in lieu of assessment, is due on or before August 31, 1996.

By keeping our records current, we will be able to provide better public service. All future correspondence from this office will be sent only to the above name and address unless otherwise instructed.

If any of the information listed on the enclosed is not correct, please notify this office in writing.

Sincerely,

**MARY JO YOAS**

Mary Jo Yoas  
Chief, Lands and Minerals  
Operations Section

Enclosure

**NOTICE!!**

**These documents have been scanned!**

**Do not place un-scanned documents beneath this notice!**

**Do not remove this notice from this file!**

GPO Jacket No. 560-102  
Print Order 61540  
Rise Business Services, LLC  
Job=AZ15 7/15/2019



Box Number= AZ15163



Claim Begin-End: AMC337218-AMC337226

**6 Location Notices-Amendments and Supporting Documents**



AZ15163-1

AMC337218-AMC338324

MINING CLAIM STATUS REPORT

Lead Serial No. A MC 337218 THROUGH A MC 337226

No. of Lode Claims 9

STATUS CHECKED BY KC  
Enter Action Code yes 669

No. of Placer Claims \_\_\_\_\_

No. of Association Placer  
(Not Enough Locators Send Form Ltr.) \_\_\_\_\_

MTP CHECKED yes  
(Reduced Size Copy Enclosed)

No. of Mill Sites \_\_\_\_\_

ORCA GEO CHECKED yes  
(Copy Enclosed)

No. of Tunnel Sites \_\_\_\_\_

Timely Filed YES NO

WILDERNESS (WA) AREA CHECKED yes

Service Charge Correct YES NO  
(This is Curable)

WHICH WA N/A

Location Fee Correct YES NO

Maintenance Fee Correct YES NO

Amount Paid \$ 1215.00

Shortage \$ 0 Overage \$ 0

Over-the-Counter yes Mail \_\_\_\_\_

Township(s) 12N

Range(s) 1W

Section(s) 8, 9, 10

GENERAL JURISDICTION OF: BLM ✓ (or) WHICH NATIONAL FOREST Prescott

Enter Code 880 On Split Estate Land (Show Type of Patent - SX, FX, SRHE etc)

N/A

Enter Code 267 For Stockraising Homestead When Proper Notice Has Been Filed

N/A

STATUS

CLAIMS PARTIALLY VOID: Private Minerals \_\_\_\_\_ Withdrawn \_\_\_\_\_ Other \_\_\_\_\_

N/A

CLAIMS VOID: Private Minerals \_\_\_\_\_ Withdrawn \_\_\_\_\_ Other \_\_\_\_\_

N/A

ADD: DATE RECEIVED, ACTION CODE 482, IN REMARKS: 1995, 1996, 1997, 1998

SPECIAL INSTRUCTIONS FOR DATA INPUT: \_\_\_\_\_

COMMENTS \_\_\_\_\_

N/A

# LOCATION NOTICE FOR LODE MINING CLAIM

NOTICE IS HEREBY GIVEN that the BYDCO # 1, a lode mining claim has been located by BYDCO WORKS, a Company, whose business address is P.O. Box 42691, Phoenix, Arizona, 85080-2691.

The general course of this claim is northerly to southerly. From the corner at which this notice is posted, the claim runs North 5 degrees West, 1500 feet to the north end line and also runs South 85 degrees West, 600 feet to the west side line--this notice being posted at the SE corner of said claim. This claim is posted with 6 monuments, one at each corner, and one at the center of each end line. Said posts are wood 2" x 2" x 5' wooden posts.

The location Monument at which this notice is posted is situated within Section 9, Township 12 North, Range 1 West, of the Gila and Salt River Base and Meridian, Yavapai County, Arizona, and encompasses parts of the following sections/1/4 sections:

SW 1/4 Sec 9, SE 1/4 Sec 8

From the Southwest Corner of Section 9, the Southeast Corner of this claim bears:

N 30° E, 1200'

Dated and Posted on the ground, this 24th day of December, 1995.

Locator: Bydco Works

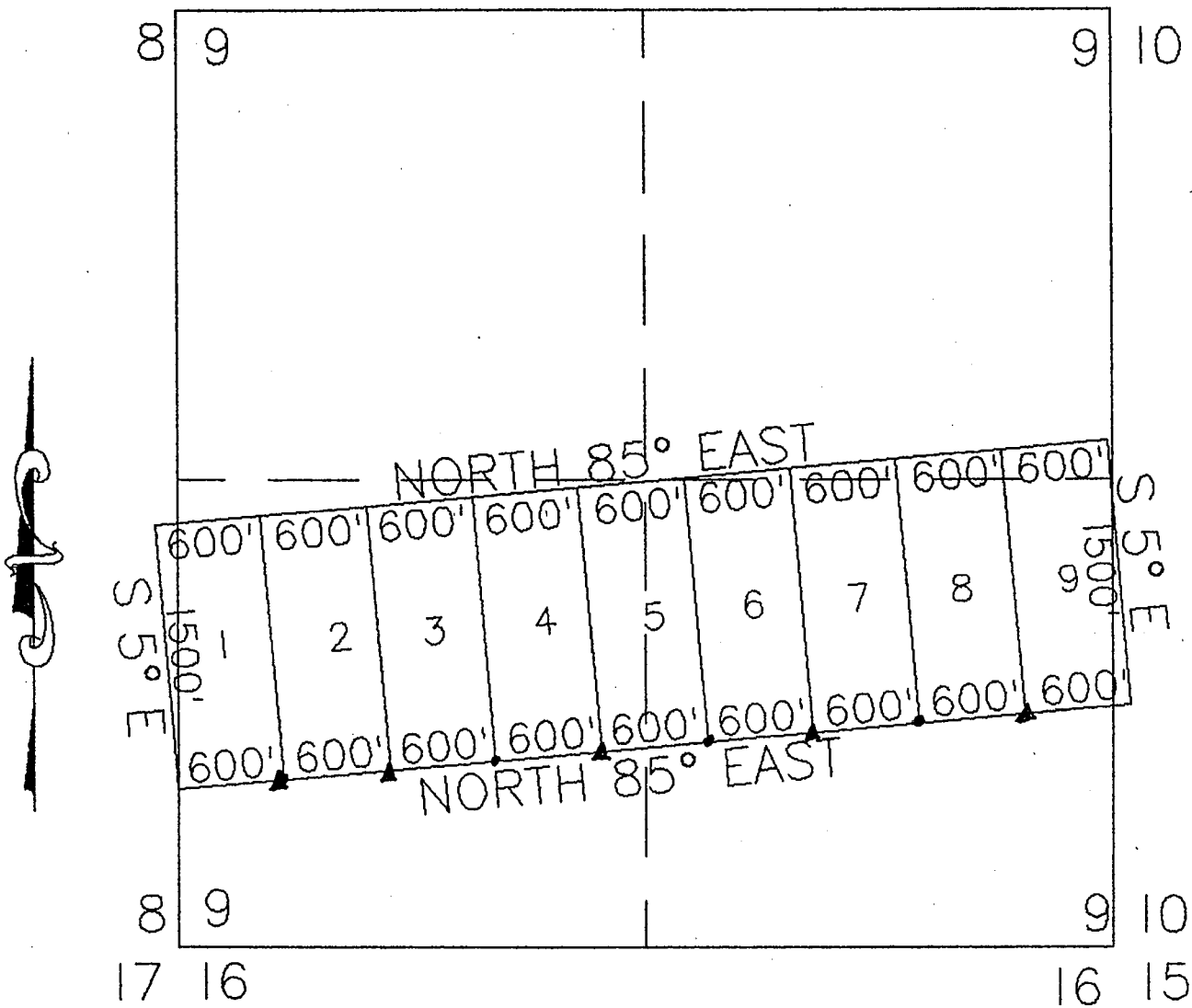
by: *[Signature]*  
its duly appointed agent

THIS IS A CONFORMED COPY OF INSTRUMENT  
RECORDED IN BOOK 3130  
PAGE 3063 / DATE 12-29-95 TIME 8:15  
MARGO W. CARSON, RECORDER  
*[Signature]* DEPUTY

RECEIVED  
ARIZONA  
COUNTY CLERK  
YAVAPAI COUNTY  
NOV 29 10 AM 1995

A MC 397218

# NOTICE OF LODE MINING CLAIM CLAIM MAP



SCALE: 1" = 1000'

▲ LOCATION  
MONUMENT

1. THIS MAP DEPICTS THE BYDCO #1-9 LODE MINING CLAIM.
2. THIS CLAIM IS LOCATED IN SECTION(S) 9, TOWNSHIP 12 NORTH, RANGE 1 WEST, OF THE GILA & SALT RIVER BASE & MERIDIAN, YAVAPAI COUNTY, ARIZONA. THE CORNER MONUMENTS ARE 2" X 2" WOODEN POSTS 5' LONG.
3. THE BEARINGS AND DISTANCES ARE AS DEPICTED ON THE MAP.

A MC 397226

# LOCATION NOTICE FOR LODE MINING CLAIM

NOTICE IS HEREBY GIVEN that the BYDCO # 2, a lode mining claim has been located by BYDCO WORKS, a Company, whose business address is P.O. Box 42691, Phoenix, Arizona, 85080-2691.

The general course of this claim is northerly to southerly. From the corner at which this notice is posted, the claim runs North 5 degrees West, 1500 feet to the north end line and also runs ~~North~~ 85 degrees West, 600 feet to the west side line--this notice being posted at the SE corner of said claim. This claim is posted with 6 monuments, one at each corner, and one at the center of each end line. Said posts are wood 2" x 2" x 5' wooden posts.

The location Monument at which this notice is posted is situated within Section 9, Township 12 North, Range 1 West, of the Gila and Salt River Base and Meridian, Yavapai County, Arizona and encompasses parts of the following sections/1/4 sections:


SW 1/4 Sec 9

From the Southwest Corner of Section 9, the Southeast Corner of this claim bears:

N 46° E, 1650'

Dated and Posted on the ground, this 24th day of December, 1995.

Locator: Bydco Works

by:   
its duly appointed agent

RECEIVED  
BLM  
ARIZONA STATE OFFICE  
JAN 9 9 11 AM '95

A MC 387219



# LOCATION NOTICE FOR LODE MINING CLAIM

NOTICE IS HEREBY GIVEN that the BYDCO # 3, a lode mining claim has been located by BYDCO WORKS, a Company, whose business address is P.O. Box 42691, Phoenix, Arizona, 85080-2691.

The general course of this claim is northerly to southerly. From the corner at which this notice is posted, the claim runs North 5 degrees West, 1500 feet to the north end line and also runs North 85 degrees East, 600 feet to the east side line--this notice being posted at the SW corner of said claim. This claim is posted with 6 monuments, one at each corner, and one at the center of each end line. Said posts are wood 2" x 2" x 5' wooden posts.

The location Monument at which this notice is posted is situated within Section 9, Township 12 North, Range 1 West, of the Gila and Salt River Base and Meridian, Yavapai County, Arizona and encompasses parts of the following sections/1/4 sections:

SW 1/4 Sec 9

RECEIVED  
BLM  
ARIZONA STATE OFFICE  
JAN 9 9 14 AM '96

From the Southwest Corner of Section 9, the Southeast<sup>WS</sup> Corner of this claim bears:

N 48° E, 1650'

Dated and Posted on the ground, this 24th day of December, 1995.

Locator: Bydco Works

by:   
its duly appointed agent

A MC 337220

# LOCATION NOTICE FOR LODE MINING CLAIM

NOTICE IS HEREBY GIVEN that the BYDCO # 4, a lode mining claim has been located by BYDCO WORKS, a Company, whose business address is P.O. Box 42691, Phoenix, Arizona, 85080-2691.

The general course of this claim is northerly to southerly. From the corner at which this notice is posted, the claim runs North 5 degrees West, 1500 feet to the north end line and also runs ~~North~~ 85 degrees West, 600 feet to the west side line--this notice being posted at the SE corner of said claim. This claim is posted with 6 monuments, one at each corner, and one at the center of each end line. Said posts are wood 2" x 2" x 5' wooden posts.

The location Monument at which this notice is posted is situated within Section 9, Township 12 North, Range 1 West, of the Gila and Salt River Base and Meridian, Yavapai County, Arizona and encompasses parts of the following sections/1/4 sections:

SW 1/4, Sec 9

RECEIVED  
BLM  
ARIZONA STATE OFFICE  
JAN 9 9 14 AM '95

From the Southwest Corner of Section 9, the Southeast Corner of this claim bears:

N 61° 30' E, 2650'

Dated and Posted on the ground, this 24th day of December, 1995.

Locator: Bydco Works

by: *A. K. [Signature]*

its duly appointed agent

A MC 337221

## LOCATION NOTICE FOR LODE MINING CLAIM

NOTICE IS HEREBY GIVEN that the BYDCO # 5, a lode mining claim has been located by BYDCO WORKS, a Company, whose business address is P.O. Box 42691, Phoenix, Arizona, 85080-2691.

The general course of this claim is northerly to southerly. From the corner at which this notice is posted, the claim runs North 5 degrees West, 1500 feet to the north end line and also runs North 85 degrees East, 600 feet to the East side line--this notice being posted at the SW corner of said claim. This claim is posted with 6 monuments, one at each corner, and one at the center of each end line. Said posts are 2" x 2" x 5' wooden posts.

The location Monument at which this notice is posted is situated within Section 9, Township 12 North, Range 1 West, of the Gila and Salt River Base and Meridian, Yavapai County, Arizona, and encompasses parts of the following sections/1/4 sections:


SE & SW 1/4, Sec 9

From the Southwest Corner of Section 9, the Southeast Corner of this claim bears:

N 61° 30' E, 2650'

Dated and Posted on the ground, this 24th day of December, 1995.

Locator: Bydco Works

by:   
its duly appointed agent

RECEIVED  
BLM  
9 14 1995

A HC 337222

## LOCATION NOTICE FOR LODE MINING CLAIM

NOTICE IS HEREBY GIVEN that the BYDCO # 6, a lode mining claim has been located by BYDCO WORKS, a Company, whose business address is P.O. Box 42691, Phoenix, Arizona, 85080-2691.

The general course of this claim is northerly to southerly. From the corner at which this notice is posted, the claim runs North 5 degrees West, 1500 feet to the north end line and also runs ~~North~~ 85 degrees West, 600 feet to the west side line--this notice being posted at the SE corner of said claim. This claim is posted with 6 monuments, one at each corner, and one at the center of each end line. Said posts are wood 2" x 2" x 5' wooden posts.

The location Monument at which this notice is posted is situated within Section 9, Township 12 North, Range 1 West, of the Gila and Salt River Base and Meridian, Yavapai County, Arizona, and encompasses parts of the following sections/1/4 sections:

SE 1/4 Sec 9

From the Southwest Corner of Section 9, the Southeast Corner of this claim bears:

N 68° E, 3900'

Dated and Posted on the ground, this 24th day of December, 1995.

Locator: Bydco Works

by:   
its duly appointed agent

RECEIVED  
ARIZONA STATE OFFICE  
JAN 9 1996

A MC 337223

# LOCATION NOTICE FOR LODE MINING CLAIM

NOTICE IS HEREBY GIVEN that the BYDCO # 7, a lode mining claim has been located by BYDCO WORKS, a Company, whose business address is P.O. Box 42691, Phoenix, Arizona, 85080-2691.

The general course of this claim is northerly to southerly. From the corner at which this notice is posted, the claim runs North 5 degrees West, 1500 feet to the north end line and also runs North 85 degrees East, 600 feet to the East side line--this notice being posted at the SW corner of said claim. This claim is posted with 6 monuments, one at each corner, and one at the center of each end line. Said posts are 2" x 2" x 5' wooden posts.

The location Monument at which this notice is posted is situated within Section 9, Township 12 North, Range 1 West, of the Gila and Salt River Base and Meridian, Yavapai County, Arizona, and encompasses parts of the following sections/1/4 sections:

SE 1/4 Sec 9

From the Southwest Corner of Section 9, the Southeast Corner of this claim bears:

N 68° E, 3900'

Dated and Posted on the ground, this 24th day of December, 1995.

Locator: Bydco Works

by:   
its duly appointed agent

RECEIVED  
ARIZONA  
JAN 9 5 25 AM '96

A MC 337224

# LOCATION NOTICE FOR LODE MINING CLAIM

NOTICE IS HEREBY GIVEN that the BYDCO # 8, a lode mining claim has been located by BYDCO WORKS, a Company, whose business address is P.O. Box 42691, Phoenix, Arizona, 85080-2691.

The general course of this claim is northerly to southerly. From the corner at which this notice is posted, the claim runs North 5 degrees West, 1500 feet to the north end line and also runs <sup>500</sup>North 85 degrees West, 600 feet to the west side line--this notice being posted at the SE corner of said claim. This claim is posted with 6 monuments, one at each corner, and one at the center of each end line. Said posts are wood 2" x 2" x 5' wooden posts.

The location Monument at which this notice is posted is situated within Section 9, Township 12 North, Range 1 West, of the Gila and Salt River Base and Meridian, Yavapai County, Arizona, and encompasses parts of the following sections/1/4 sections:

SE 1/4 NE 1/4, Sec 9

RECEIVED  
BLM  
ARIZONA STATE OFFICE  
JAN 9 20 AM '96

From the Southwest Corner of Section 9, the Southeast Corner of this claim bears:

N 71° E, 5000'

Dated and Posted on the ground, this 24th day of December, 1995.

Locator: Bydco Works

by: [Signature]  
its duly appointed agent

A HC 337225

**LOCATION NOTICE FOR LODE MINING CLAIM**

NOTICE IS HEREBY GIVEN that the BYDCO # 9, a lode mining claim has been located by BYDCO WORKS, a Company, whose business address is P.O. Box 42691, Phoenix, Arizona, 85080-2691.

The general course of this claim is northerly to southerly. From the corner at which this notice is posted, the claim runs North 5 degrees West, 1500 feet to the north end line and also runs North 85 degrees East, 600 feet to the East side line--this notice being posted at the SW corner of said claim. This claim is posted with 6 monuments, one at each corner, and one at the center of each end line. Said posts are 2" x 2" x 5' wooden posts.

The location Monument at which this notice is posted is situated within Section 9, Township 12 North, Range 1 West, of the Gila and Salt River Base and Meridian, Yavapai County, Arizona, and encompasses parts of the following sections/1/4 sections:

RECEIVED  
ARIZONA  
JAN 9 9 20 AM '96  
STATE SERVICE

SE 1/4 & NE 1/4, Sec 9

From the Southwest Corner of Section 9, the Southeast<sup>WE</sup> Corner of this claim bears:

N 71° E, 5000'

Dated and Posted on the ground, this 24th day of December, 1995.

Locator: Bydco Works

by: [Signature]  
its duly appointed agent

A MC 337226

KC

GEOGRAPHIC STATE: ARIZONA                      MERIDIAN: 14    TOWNSHIP: 12-DN    RANGE: 1-DW

SEC	SUBDIVISION	MIR	X-REFERENCE	NUMBER/TYPE/DISPOSITION/ACRES	PROPRIETOR/INTEREST/RELATIONSHIP
18	SESW			CASE: AZA 002785	FS PRESCOTT NF 0.00000% SURFACE JURIS
18	LOT 6			TYPE: 232170 WDL-FS MISCELLANEOU	FS REGION 3 0.00000% SURFACE JURIS
				DISP: AUTHORIZED 05/12/69	USDA 100.00000% HOLDING AGENC
				ACRS: 00087.180	
008	POR OF NE			CASE: AZA 019102	CHAMBERS EDMUND S 0.00000% APPLICANT
				TYPE: 386300 MINERAL PATENT PLAC	
				DISP: CLOSED 08/30/85	
				ACRS: 00090.000	
004	MS 913	14	12-DN 1-OE	CASE: AZA 024118PT	FS REGION 3 100.00000% ADMIN MGT ENT
		14	12-2N 1-OW	TYPE: 220200 EX-FS SEC 206, FLPM	
				DISP: AUTHORIZED 07/15/91	
				ACRS: 00080.590	
6	NW	14	12-DN 2-OW	CASE: AZPHX 0086907	AZ PUBLIC SERVICE CO 100.00000% HOLDER
		14	12-2N 2-OW	TYPE: 289100 ROW FOREST LAND	
				DISP: AUTHORIZED 08/11/52	
				ACRS: 00001.510	

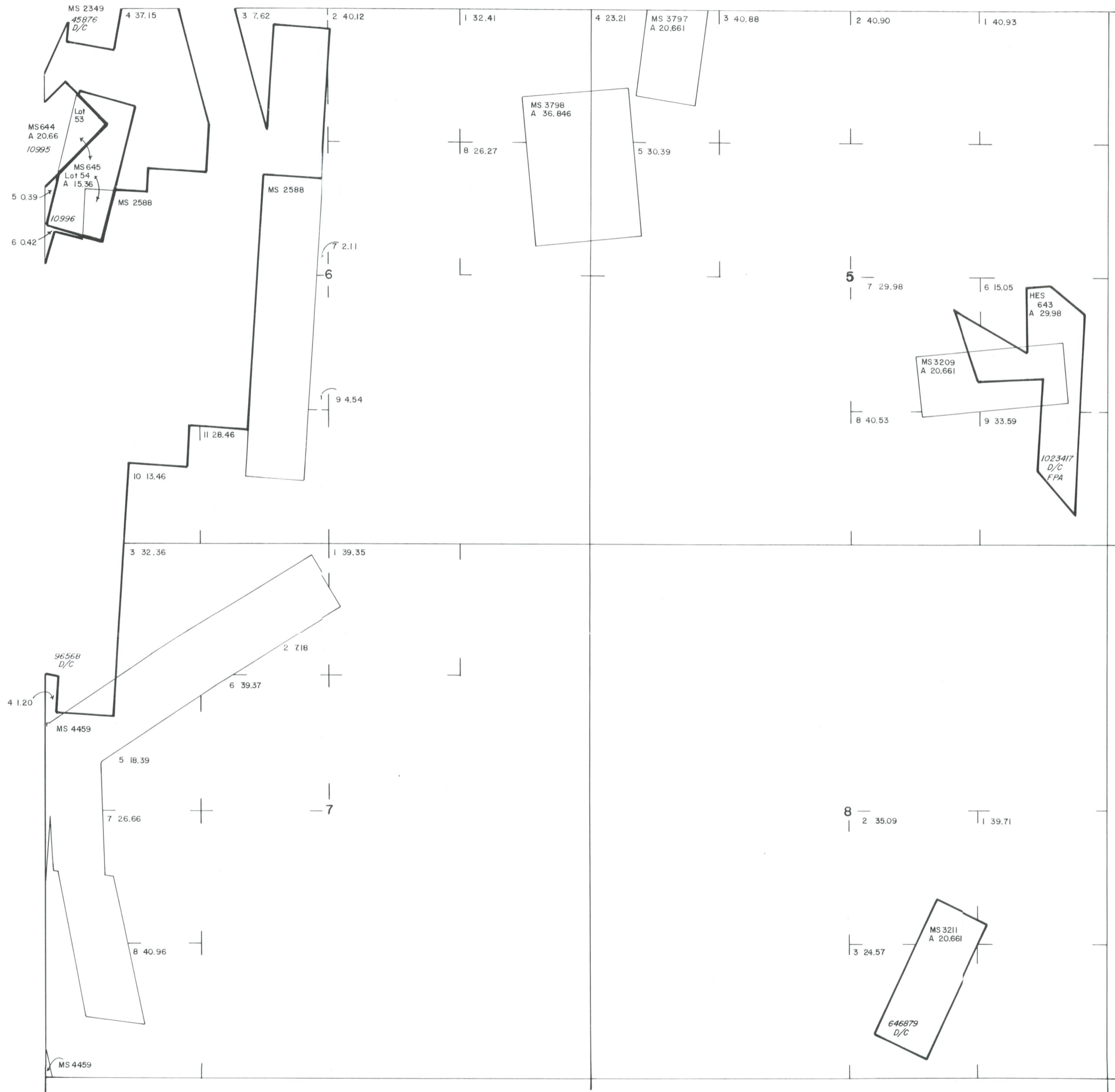


TOWNSHIP 12 NORTH RANGE 1 WEST OF THE GILA AND SALT RIVER MERIDIAN, ARIZONA

YAVAPI COUNTY

STATUS OF PUBLIC DOMAIN  
LAND AND MINERAL TITLES

MTP  
SUPPL Sec 5,6,7,8



INDEX TO SEGREGATED TRACTS				
RESURVEY	ORIGINAL SURVEY			
TRACT NO	T	R	SEC	SUBDIVISION

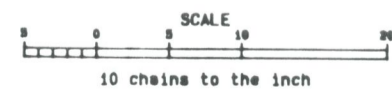
FOR ORDERS EFFECTING DISPOSAL OR USE OF  
UNIDENTIFIED LANDS WITHDRAWN FOR CLASSIFICATION,  
MINERALS, WATER AND/OR OTHER PUBLIC PURPOSES,  
REFER TO INDEX OF MISCELLANEOUS DOCUMENTS.

AR 01760B All Sec Included in PL 167 5/18/1957

All Tp Included in Wd Prescott N.E. Proc 6 10/21/1899

DIST. NO. 2 (Juris ES.)

JUN 24 1 03 PM '95



**WARNING STATEMENT**  
This plat is the Bureau's Record of Title, and should be used only as a graphic display of the township survey data. Records herein do not reflect title changes which may have been effected by lateral movements of rivers or other bodies of water. Refer to the cadastral surveys for official survey information.

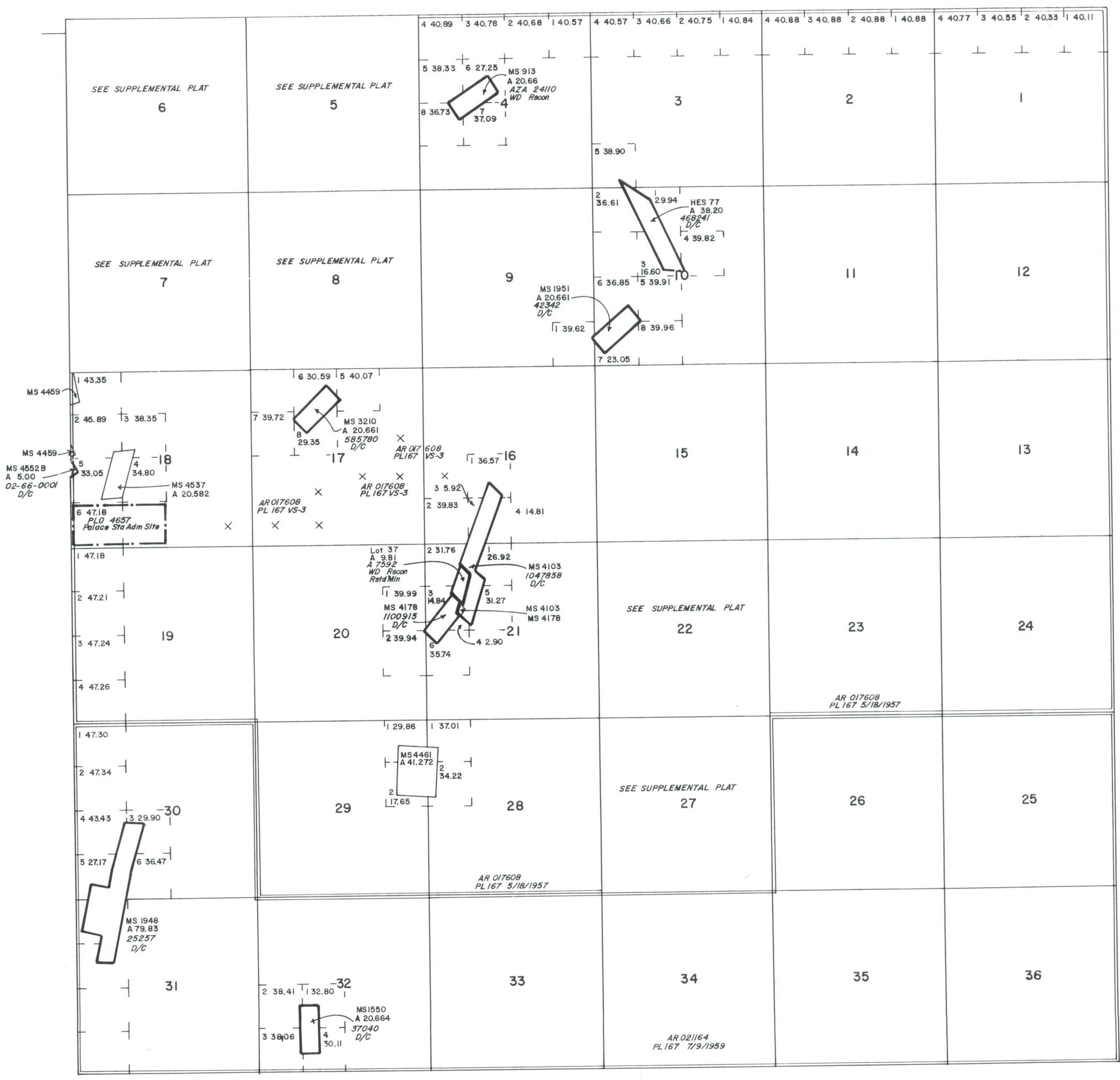
CURRENT TO	BY

T. 12 N  
R. 1 W

# TOWNSHIP 12 NORTH RANGE 1 WEST OF THE GILA AND SALT RIVER MERIDIAN, ARIZONA

STATUS OF PUBLIC DOMAIN  
LAND AND MINERAL TITLES

YAVAPI COUNTY



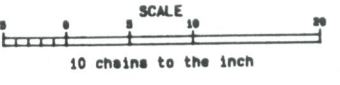
INDEX TO SEGREGATED TRACTS				
RESURVEY	ORIGINAL SURVEY			
	TRACT NO	T	R	SEC

FOR ORDERS EFFECTING DISPOSAL OR USE OF  
UNIDENTIFIED LANDS WITHDRAWN FOR CLASSIFICATION,  
MINERALS, WATER AND/OR OTHER PUBLIC PURPOSES,  
REFER TO INDEX OF MISCELLANEOUS DOCUMENTS.

All T<sub>o</sub> included in Will Prescott N.F. Proc 6 10/21/1899

MDS 218 NE  
219 NW  
220 SW  
221 SE

DIST. NO. 2 (Juris F.S.)



**WARNING STATEMENT**  
This plot is the Bureau's Record of Title, and should be used only as a graphic display of the township survey data. Records hereon do not reflect title changes which may have been effected by lateral movements of rivers or other bodies of water. Refer to the subsequent surveys for official survey information.

CURRENT TO	BY

T. 12N  
R. 1W